



Retail Supplier's Licence
Water Industry Competition Act 2006

Licensee: ALTOGETHER GROUP PTY
LTD

ACN: 136 272 298

Licence #: 13_001R

This licence was issued to Flow Systems Pty Ltd in 2013.

Flow Systems Water Pty Ltd was renamed Altogether Group Pty Ltd in 2021.

References in the licence to Flow Systems Pty Ltd should be read as references to Altogether Group Pty Ltd.

Issued by: The Minister administering the *Water Industry Competition Act 2006*

Issued on: 17 April 2013

Varied on: 6 July 2021



New South Wales

Water Industry Competition Act 2006 (NSW)

Section 10

**Notice of Decision -
Application for a Variation of Retail Supplier's
Licence No. 13_001R**

I, The Hon. Melinda Pavey, MP, Minister for Water, Property and Housing, have decided to grant Flow Systems Pty Ltd (**Applicant**)'s (ACN 136 272 298) application (**Application**) to vary retail supplier's licence number 13_001R (**Licence**) under section 10(1) of the *Water Industry Competition Act 2006* (NSW) (**Act**). The reasons for my decision are set out below.

I have considered and accepted the Independent Pricing and Regulatory Tribunal (**IPART**)'s advice and recommendations in its report to me on the Application. I attach IPART's report (**Attachment A**).

Based on my consideration and acceptance of IPART's report:

- (a) I am satisfied that the Applicant is not a disqualified corporation for the purposes of section 10(3)(a) of the Act;
- (b) I am satisfied that the Applicant is not a corporation that is a related entity (within the meaning of the *Corporations Act 2001* (Cth)) of a disqualified corporation that would have a direct or indirect interest in, or influence on, the carrying out of the activities that the Licence, if varied in accordance with the Application, would authorise, for the purposes of section 10(3)(b) of the Act; and
- (c) I am satisfied as to each of the criteria set out in section 10(4) of the Act.

I have also had regard to the licensing principles set out in section 7 of the Act in considering whether or not to grant the Licence variation and what conditions should be imposed on the Licence.

I attach the Licence, as varied (**Attachment B**).

.....
The Hon. Melinda Pavey, MP
Minister for Water, Property and Housing

Dated this 6th day of July 2021



NEW SOUTH WALES GOVERNMENT

Water Industry Competition Act 2006 (NSW)

Retail supplier's licence

Licence no. 13_001R

Flow Systems Pty Ltd

(ACN 136 272 298)

PRELIMINARY

1. Summary

- 1.1. This Licence is granted under section 10(1) of the Act.
- 1.2. The Act prohibits a person from supplying water, or providing a sewerage service, by means of any water industry infrastructure, otherwise than under the authority of a licence. This Licence authorises the Licensee and other Authorised Persons to carry out such activities that would otherwise be prohibited under the Act.

2. Outline

- 2.1. This Licence is divided into the following sections and schedules:

Section 1 authorises the supply of non-potable water (if applicable).
Section 2 authorises the supply of drinking water (if applicable).
Section 3 authorises the supply of sewerage services (if applicable).
Schedule A sets out special Ministerially-imposed licence conditions that are specific to this Licence.
Schedule B sets out Ministerially-imposed licence conditions that generally apply to retail suppliers' licences granted under the Act.
Schedule C sets out relevant scheme details.
Schedule D sets out the area of operations for the retail of non-potable water for the North Cooranbong Scheme.
Schedule E sets out the area of operations for the retail of drinking water and sewerage services for the North Cooranbong Scheme.
Schedule F provides indicative maps for the North Cooranbong Scheme included for reference only.
Schedule G sets out the area of operations for the retail of non-potable water for the Box Hill North Scheme.

Schedule H provides an indicative map for the Box Hill North Scheme included for reference only.

Schedule I sets out definitions and interpretation provisions.

- 2.2. In addition to the conditions in Schedules A and B to this Licence, the Act and Regulation also contain conditions that apply to this Licence. Nothing in Schedules A or B modify or affect the conditions imposed on this Licence by the Act or Regulation.
- 2.3. Where there is an inconsistency between, on one hand, Schedule D or Schedule E and, on the other hand, Schedule F, Schedule D and E prevail over Schedule F to the extent of the inconsistency.
- 2.4. Where there is an inconsistency between Schedule G and Schedule H, Schedule G prevails over Schedule H to the extent of the inconsistency.

SECTION 1 – ACTIVITIES AUTHORISED - NON-POTABLE WATER SUPPLY

Subject to the conditions imposed by the Act, the Regulation and Schedules A and B of this Licence, this Licence authorises the Licensee and any Authorised Persons specified in Table 1.1 to supply non-potable water:

- a) by means of the water industry infrastructure specified in Table 1.2
- b) to the persons or classes of persons specified in Table 1.3
- c) within the Area of Operations specified in Table 1.4, and
- d) for one or more of the Authorised Purposes for non-potable water specified in Table 1.5.

Table 1.1 Authorised Persons

[Not applicable]

Table 1.2 Water industry infrastructure

The water industry infrastructure detailed in Schedule C, Table C.1.

Table 1.3 Person or classes of persons

Persons within the Area of Operations detailed in Schedule C, Table C.1.

Table 1.4 Area of Operations

The Area of Operations detailed in Schedule C, Table C.1.

Table 1.5 Authorised Purposes for non-potable water

The Authorised Purposes detailed in Schedule C, Table C.1.

SECTION 2 – ACTIVITIES AUTHORISED - DRINKING WATER SUPPLY

Subject to the conditions imposed by the Act, the Regulation and Schedules A and B of this Licence, this Licence authorises the Licensee and any Authorised Persons specified in Table 2.1 to supply drinking water:

- a) by means of the water industry infrastructure specified in Table 2.2
- b) to the persons or classes of persons specified in Table 2.3
- c) within the Area of Operations specified in Table 2.4, and
- d) for one or more of the Authorised Purposes for drinking water specified in Table 2.5.

Table 2.1 Authorised Persons

[Not applicable]

Table 2.2 Water industry infrastructure

The water industry infrastructure detailed in Schedule C, Table C.2.

Table 2.3 Person or classes of persons

Persons within the Area of Operations detailed in Schedule C, Table C.2.

Table 2.4 Area of Operations

The Area of Operations detailed in Schedule C, Table C.2.

Table 2.5 Authorised Purposes for drinking water

The Authorised Purposes detailed in Schedule C, Table C.2.

SECTION 3 – ACTIVITIES AUTHORISED - SEWERAGE SERVICES

Subject to the conditions imposed by the Act, the Regulation and Schedules A and B of this Licence, this Licence authorises the Licensee and any Authorised Persons specified in Table 3.1 to provide sewerage services:

- a) by means of the water industry infrastructure specified in Table 3.2
- b) to the persons or classes of persons specified in Table 3.3
- c) within the Area of Operations specified in Table 3.4, and
- d) for one or more of the Authorised Purposes for sewerage services specified in Table 3.5.

Table 3.1 Authorised Persons

[Not applicable]

Table 3.2 Water industry infrastructure

The water industry infrastructure detailed in Schedule C, Table C.3.

Table 3.3 Person or classes of persons

Persons within the Area of Operations detailed in Schedule C, Table C.3.

Table 3.4 Area of Operations

The Area of Operations detailed in Schedule C, Table C.3.

Table 3.5 Authorised Purposes for sewerage services

The Authorised Purposes detailed in Schedule C, Table C.3.

SCHEDULE A – SPECIAL MINISTERIALLY-IMPOSED LICENCE CONDITIONS

This schedule sets out the conditions which the Minister imposes pursuant to section 13(1)(b) of the Act. In addition to these special Ministerially-imposed conditions, the Licensee is subject to obligations imposed by the Act, the Regulation and the standard Ministerially-imposed licence conditions set out in Schedule B. The Minister may vary the conditions in this schedule or impose new conditions, provided there is no inconsistency with the conditions imposed by the Act or the Regulation.

1. If requested by IPART, the Licensee must prepare and provide IPART with:
 - a) a report, to IPART's satisfaction, outlining:
 - (i) evidence of discussions with intended customer(s) or formal agreement(s) with customer(s); and
 - (ii) the curriculum vitae of the key personnel involved in the operation and management of the activities authorised by this Licence, and
 - b) a statement:
 - (i) identifying any third party providing customer services under this Licence; and
 - (ii) outlining the enforceable controls the Licensee has in place to enable it to effectively respond to any suspected breaches of these Licence conditions.

SCHEDULE B – GENERAL MINISTERIALLY-IMPOSED LICENCE CONDITIONS

1. Ongoing capacity to operate

- 1.1. The Licensee must have the technical, financial and organisational capacity to carry out the activities authorised by this Licence. If the Licensee ceases to have this capacity, it must report this to IPART in accordance with the Reporting Manual.

2. Maintaining appropriate insurance

- 2.1. The Licensee must hold insurance that is appropriate for the size and nature of the activities that the Licensee is carrying out under this Licence.
- 2.2. The Licensee must provide a copy of each certificate of currency of the insurance maintained by the Licensee to IPART in accordance with the Reporting Manual.
- 2.3. Before commencing any of the activities authorised by this Licence, the Licensee must demonstrate that the insurance held is appropriate for the size and nature of the activities, by providing a report to IPART from an Insurance Expert that:
- a) certifies that in the Insurance Expert's opinion, the type, scope and limit of the insurance held by the Licensee is appropriate for the size and nature of the activities; and
 - b) is in the form prescribed by the Reporting Manual.
- 2.4. *[Not applicable]*
- 2.5. If, in relation to the activities authorised by this Licence, there is, or is to be a change in either of the following, the Licensee must provide a report to IPART in accordance with the Reporting Manual:
- a) the insurer or underwriting panel in respect of an insurance policy held by the Licensee; or
 - b) the type, scope or limit on the amount of insurance held by the Licensee.
- 2.6. From time to time when requested in writing by IPART, the Licensee must provide a report to IPART, in the manner and form and within the timeframes specified by IPART, from an Insurance Expert certifying that in the Insurance Expert's opinion the type, scope and limit on the amount of insurance held by the Licensee is appropriate for the size and nature of the activities that the Licensee is carrying out under this Licence.

[Note: The circumstances in which IPART may request a report under clause 2.6 include (but are not limited to) the following:

- *where IPART considers that there may be a change in the type, scope or limit on the amount of insurance held by the Licensee in relation to activities that the Licensee is carrying out under this Licence;*

- *where there is a change in the type or extent of activities authorised by this Licence; or*
- *where IPART or an approved auditor considers that the type, scope or limit on the amount of insurance held by the Licensee may not be appropriate for the size and nature of the activities that the Licensee is carrying out under this Licence.]*

3. Complying with NSW Health requirements

- 3.1. The Licensee must carry out the activities authorised by this Licence in compliance with any requirements of NSW Health that:
- a) IPART has agreed to; and
 - b) are notified from time to time to the Licensee by IPART in writing.

4. Complying with Audit Guidelines

- 4.1. The Licensee must comply with any Audit Guidelines issued by IPART.

5. Reporting in accordance with the Reporting Manual

- 5.1. The Licensee must prepare and submit reports in accordance with the Reporting Manual.

6. Reporting information in relation to the register of licences

- 6.1. The Licensee must notify IPART, and provide IPART with details, of any change in relation to the following, in accordance with the Reporting Manual within 14 days of the change:
- a) any licensed network operator or public water utility from whose water industry infrastructure the Licensee supplies water to its customers;
 - b) any source from which the water handled by the water industry infrastructure referred to in clause 6.1a) is derived;
 - c) whether or not any of the Licensee's customers are Small Retail Customers;
 - d) any order under section 54 of the Act by which the Licensee is declared to be a retailer of last resort; and
 - e) any licensed network operator or public water utility by means of whose sewerage infrastructure the Licensee provides sewerage services to its customers.

7. Delineating responsibilities

- 7.1. If a code of conduct has not been established under clause 25 of the Regulation, the Licensee must, by a date specified by IPART, establish a code of conduct (Licensee's Code of Conduct) in accordance with this clause 7.
- 7.2. Before commencing to supply water or provide sewerage services by means of the Licensed Water Industry Infrastructure under this Licence or by a later date specified by IPART (if any), the Licensee's Code of Conduct must be agreed in writing between:
- a) the Licensee; and
 - b) each licensed network operator, licensed retail supplier and/or public water utility that:
 - i) supplies water or provides sewerage services by means of any water industry infrastructure that is connected to the Licensed Water Industry Infrastructure; or
 - ii) constructs, maintains or operates any water industry infrastructure that is connected to the Licensed Water Industry Infrastructure.
- 7.3. *[Not Applicable]*
- 7.4. The Licensee's Code of Conduct must set out the respective responsibilities of the entities specified in clause 7.2 by, at a minimum, providing for:
- a) who is responsible for repairing, replacing or maintaining any pipes, pumps, valves or storages or other infrastructure connecting the Licensed Water Industry Infrastructure to the other water industry infrastructure;
 - b) who is responsible for water quality;
 - c) who is liable in the event of the unavailability of water;
 - d) who is liable in the event of failure of any water industry infrastructure;
 - e) the fees and charges payable in respect of the use of the water industry infrastructure; and
 - f) who is responsible for handling customer complaints.
- 7.5. The Licensee must not contravene the Licensee's Code of Conduct to the extent that it makes the Licensee responsible or liable for the matters set out in it.

8. Infrastructure to be used

- 8.1. The Licensee must only source and supply water by means of water industry infrastructure, if that water industry infrastructure is maintained and operated by a licensed network operator or public water utility.
- 8.2. The Licensee must only provide sewerage services by means of water industry infrastructure, if that water industry infrastructure is maintained and operated by a licensed network operator or public water utility.

9. Notification of supply of water or provision of sewerage services

9.1. Each time the Licensee commences to supply water under this Licence, the Licensee must:

- a) notify IPART in accordance with the Reporting Manual that it has commenced to supply water to customers by means of the relevant Licensed Water Industry Infrastructure; and
- b) provide such notification within 10 days after such commencement.

9.2. Each time the Licensee commences to provide sewerage services under this Licence, the Licensee must:

- a) notify IPART in accordance with the Reporting Manual that it has commenced to provide sewerage services to customers by means of the relevant Licensed Water Industry Infrastructure; and
- b) provide such notification within 10 days after such commencement.

Superseded

SCHEDULE C – RELEVANT SCHEME DETAILS

Table C.1 Non-potable water supply

Scheme	Water industry infrastructure	Authorised Purposes	Area of Operations
Box Hill North Scheme	The water industry infrastructure specified in Section 1, Table 1.2 of the Box Hill North Network Operator's Licence.	The Authorised Purposes specified in Section 1, Table 1.4 of the Box Hill North Network Operator's Licence.	The Area of Operations specified in Schedule G of this licence.
Central Park Scheme	The water industry infrastructure specified in Section 1, Table 1.2A and Table 1.2B of the Central Park Water Network Operator's Licence.	The Authorised Purposes specified in Section 1, Table 1.3 of the Central Park Water Network Operator's Licence.	The Area of Operations specified in Section 1, Table 1.4A and Table 1.4B of the Central Park Water Network Operator's Licence, and Lot 2012 DP 1183894, and Lot 2012 DP 1190337.
Discovery Point Scheme	The water industry infrastructure specified in Section 1, Table 1.2 of the Discovery Point Water Network Operator's Licence.	The Authorised Purposes specified in Section 1, Table 1.3 of the Discovery Point Water Network Operator's Licence.	The Area of Operations specified in Section 1, Table 1.4 of the Discovery Point Water Network Operator's Licence.
Glossodia Scheme	The water industry infrastructure specified in Table 1.2 in Section 1 of the Glossodia Network Operator's Licence.	The Authorised Purposes specified in Table 1.4 in Section 1 of the Glossodia Network Operator's Licence.	The Area of Operations specified in Table 1.3 in Section 1 of the Glossodia Network Operator's Licence.
Green Square Scheme	The water industry infrastructure specified in Section 1, Table 1.2 of the Green Square Water Network Operator's Licence.	The Authorised Purposes specified in Section 1, Table 1.3 of the Green Square Water Network Operator's Licence.	The Area of Operations specified in Section 1, Table 1.4 of the Green Square Water Network Operator's Licence.
Huntlee Scheme	The water industry infrastructure specified in Schedule A, Table 1.2 of the Huntlee Water Network Operator's Licence.	The Authorised Purposes specified in Schedule A, Table 1.3 of the Huntlee Water Network Operator's Licence.	The Area of Operations specified in Schedule A, Table 1.4 of the Huntlee Water Network Operator's Licence.
North Cooranbong Scheme	The water industry infrastructure specified in Section 1, Table 1.2 of the Cooranbong Water Network Operator's Licence.	The Authorised Purposes specified in Section 1, Table 1.4 of the Cooranbong Water Network Operator's Licence.	The Area of Operations specified in Schedule D of this licence.

Scheme	Water industry infrastructure	Authorised Purposes	Area of Operations
Pitt Town Scheme	The water industry infrastructure specified in Schedule A, Table 1.2 of the Pitt Town Water Network Operator's Licence.	The Authorised Purposes specified in Schedule A, Table 1.3 of the Pitt Town Water Network Operator's Licence.	The Area of Operations specified in Schedule A, Table 1.4 of the Pitt Town Water Network Operator's Licence.
Shepherds Bay Scheme	The water industry infrastructure specified in Section 1, Table 1.2 of the Shepherds Bay Water Network Operator's Licence.	The Authorised Purposes specified in Section 1, Table 1.2 and Table 1.4 of the Shepherds Bay Water Network Operator's Licence.	The Area of Operations specified in Section 1, Table 1.3 of the Shepherds Bay Water Network Operator's Licence.
Wyee Scheme	The water industry infrastructure specified in Schedule A, Table 1.2 of the Wyee Water Network Operator's Licence.	The Authorised Purposes specified in Schedule A, Table 1.3 of the Wyee Water Network Operator's Licence.	The Area of Operations specified in Schedule A, Table 1.4 of the Wyee Water Network Operator's Licence.

Table C.2 – Drinking water supply

Scheme	Water industry infrastructure	Authorised Purposes	Area of Operations
Central Park Scheme	The water industry infrastructure specified in Section 2, Table 2.2 of the Central Park Water Network Operator's Licence.	The Authorised Purposes specified in Section 2, Table 2.2 of the Central Park Water Network Operator's Licence.	The Area of Operations specified in Section 2, Table 2.3 of the Central Park Water Network Operator's Licence., and Lot 2012 DP 1183894, and Lot 2012 DP 1190337.
Discovery Point Scheme	The water industry infrastructure specified in Section 2, Table 2.2 of the Discovery Point Water Network Operator's Licence.	The Authorised Purposes specified in Section 2, Table 2.3 of the Discovery Point Water Network Operator's Licence.	The Area of Operations specified in Section 2, Table 2.4 of the Discovery Point Water Network Operator's Licence.
Huntlee Scheme	The water industry infrastructure specified in Schedule A, Table 2.2 of the Huntlee Water Network Operator's Licence.	The Authorised Purposes specified in Schedule A, Table 2.3 of the Huntlee Water Network Operator's Licence.	The Area of Operations specified in Schedule A, Table 2.4 of the Huntlee Water Network Operator's Licence.
North Cooranbong Scheme	The water industry infrastructure specified in Section 2, Table 2.2 of the Cooranbong Water Network Operator's Licence.	The Authorised Purposes specified in Section 2, Table 2.4 of the Cooranbong Water Network Operator's Licence.	The Area of Operations specified in Schedule E of this licence.
Shepherds Bay Scheme	The water industry infrastructure specified in Section 2, Table 2.2 of the Shepherds Bay Water Network Operator's Licence.	The Authorised Purposes specified in Section 2, Table 2.2 of the Shepherds Bay Water Network Operator's Licence.	The Area of Operations specified in Section 2, Table 2.3 of the Shepherds Bay Water Network Operator's Licence.
Wyee Scheme	The water industry infrastructure specified in Schedule A, Table 2.2 of the Wyee Water Network Operator's Licence.	The Authorised Purposes specified in Schedule A, Table 2.3 of the Wyee Water Network Operator's Licence.	The Area of Operations specified in Schedule A, Table 2.4 of the Wyee Water Network Operator's Licence.

Table C.3 Provision of sewerage services

Scheme	Water industry infrastructure	Authorised Purposes	Area of Operations
Box Hill North Scheme	The water industry infrastructure specified in Section 3, Table 3.2 of the Box Hill North Network Operator's Licence.	The Authorised Purposes specified in Section 3, Table 3.3 of the Box Hill North Network Operator's Licence.	Area bounded by the vertices listed in Table E.2 in the Box Hill North Network Operator's Licence.
Central Park Scheme	The water industry infrastructure specified in Section 3, Table 3.2 of the Central Park Water Network Operator's Licence.	The Authorised Purposes specified in Section 3, Table 3.2 of the Central Park Water Network Operator's Licence.	The Area of Operations specified in Section 3, Table 3.3 of the Central Park Water Network Operator's Licence, and Lot 2012 DP 1183894, and Lot 2012 DP 1190337.
Discovery Point Scheme	The water industry infrastructure specified in Section 3, Table 3.2 of the Discovery Point Water Network Operator's Licence.	The Authorised Purposes specified in Section 3, Table 3.3 of the Discovery Point Water Network Operator's Licence.	The Area of Operations specified in Section 3, Table 3.4 of the Discovery Point Water Network Operator's Licence.
Glossodia Scheme	The water industry infrastructure specified in Table 3.2 in Section 1 of the Glossodia Network Operator's Licence.	The Authorised Purposes specified in Table 3.2 in Section 1 of the Glossodia Network Operator's Licence.	The Area of Operations specified in Table 3.3 in Section 1 of the Glossodia Network Operator's Licence.
Pitt Town Scheme	The water industry infrastructure specified in Schedule A, Table 2.2 of the Pitt Town Water Network Operator's Licence.	The Authorised Purposes specified in Schedule A, Table 2.3 of the Pitt Town Water Network Operator's Licence.	The Area of Operations specified in Schedule A, Table 2.4 of the Pitt Town Water Network Operator's Licence.
Huntlee Scheme	The water industry infrastructure specified in Schedule A, Table 3.2 of the Huntlee Water Network Operator's Licence.	The Authorised Purposes specified in Schedule A, Table 3.3 of the Huntlee Water Network Operator's Licence.	The Area of Operations specified in Schedule A, Table 3.4 of the Huntlee Water Network Operator's Licence.
North Cooranbong Scheme	The water industry infrastructure specified in Section 3, Table 3.2 of the Cooranbong Water Network Operator's Licence.	The Authorised Purposes specified in Section 3, Tables 3.2 and 3.4 of the Cooranbong Water Network Operator's Licence.	The Area of Operations specified in Schedule E of this licence.

Scheme	Water industry infrastructure	Authorised Purposes	Area of Operations
Shepherds Bay Scheme	The water industry infrastructure specified in Section 3, Table 3.2 of the Shepherds Bay Water Network Operator's Licence.	The Authorised Purposes specified in Section 3, Table 3.2 of the Shepherds Bay Water Network Operator's Licence.	The Area of Operations specified in Section 3, Table 3.3 of the Shepherds Bay Water Network Operator's Licence.
Wye Scheme	The water industry infrastructure specified in Schedule A, Table 3.2 of the Wye Water Network Operator's Licence.	The Authorised Purposes specified in Schedule A, Table 3.3 of the Wye Water Network Operator's Licence.	The Area of Operations specified in Schedule A, Table 3.4 of the Wye Water Network Operator's Licence.

**SCHEDULE D – AREA OF OPERATIONS – NORTH COORANBONG SCHEME - RETAIL
OF NON-POTABLE WATER**

Coordinates ¹			Coordinates ¹		
Vertex	Easting	Northing	Vertex	Easting	Northing
1	354351.202	6342167.550	46	355960.599	6341304.676
2	354514.692	6342139.480	47	355962.109	6341304.822
3	354592.036	6342126.211	48	355963.620	6341304.959
4	355263.261	6342010.852	49	355965.130	6341305.090
5	355299.057	6342004.699	50	355966.642	6341305.211
6	355457.953	6341977.432	51	355968.154	6341305.325
7	355476.118	6341974.262	52	355969.667	6341305.432
8	355928.178	6341895.744	53	355971.181	6341305.530
9	355947.934	6341892.376	54	355972.694	6341305.620
10	355853.373	6341292.557	55	355974.208	6341305.702
11	355889.131	6341288.932	56	355975.723	6341305.776
12	355908.528	6341294.666	57	355977.237	6341305.843
13	355909.987	6341295.082	58	355978.752	6341305.902
14	355911.448	6341295.492	59	355980.267	6341305.953
15	355912.912	6341295.894	60	355981.783	6341305.996
16	355914.377	6341296.289	61	355983.299	6341306.031
17	355915.844	6341296.675	62	355984.816	6341306.058
18	355917.315	6341297.054	63	355986.332	6341306.076
19	355918.785	6341297.426	64	355987.847	6341306.088
20	355920.259	6341297.789	65	355989.363	6341306.091
21	355921.734	6341298.145	66	355990.880	6341306.086
22	355923.210	6341298.493	67	355992.396	6341306.074
23	355924.690	6341298.834	68	355993.911	6341306.054
24	355926.169	6341299.168	69	355995.427	6341306.026
25	355927.652	6341299.492	70	355996.943	6341305.990
26	355929.136	6341299.810	71	355998.458	6341305.945
27	355930.620	6341300.120	72	355999.973	6341305.893
28	355932.108	6341300.421	73	356001.488	6341305.834
29	355933.596	6341300.716	74	356003.003	6341305.764
30	355935.085	6341301.002	75	356004.517	6341305.689
31	355936.577	6341301.280	76	356006.030	6341305.606
32	355938.069	6341301.552	77	356007.543	6341305.514
33	355939.563	6341301.814	78	356009.055	6341305.415
34	355941.058	6341302.070	79	356010.568	6341305.307
35	355942.555	6341302.318	80	356012.079	6341305.193
36	355944.052	6341302.557	81	356013.589	6341305.069
37	355947.053	6341303.013	82	356015.100	6341304.938
38	355948.553	6341303.229	83	356036.436	6341302.923
39	355950.057	6341303.438	84	356040.052	6341298.556
40	355951.560	6341303.639	85	356036.864	6341263.580
41	355953.064	6341303.831	86	356150.057	6341238.764
42	355954.569	6341304.015	87	356154.466	6341287.101
43	355956.076	6341304.193	88	356150.397	6341292.015
44	355957.583	6341304.363	89	356230.926	6341284.356
45	355959.091	6341304.523	90	356234.995	6341279.435

Coordinates ¹		
Vertex	Easting	Northing
91	356251.894	6341277.870
92	356256.765	6341281.960
93	356403.679	6341268.302
94	356407.748	6341263.377
95	356424.694	6341261.757
96	356429.593	6341265.824
97	356484.442	6341260.581
98	356488.511	6341255.657
99	356505.457	6341254.038
100	356498.096	6341175.733
101	356649.645	6341148.313
102	356774.359	6341125.628
103	356976.796	6341088.994
104	356953.354	6340941.979
105	356911.009	6340676.479
106	356885.170	6340514.852
107	356884.165	6340509.213
108	356879.669	6340483.987
109	356871.355	6340438.179
110	356663.500	6340472.232
111	356675.399	6340545.157
112	356655.424	6340548.976
113	356654.135	6340541.077
114	356517.390	6340564.916
115	356517.393	6340564.916
116	356511.020	6340529.497
117	356509.328	6340520.087
118	356508.144	6340512.920
119	356507.647	6340509.879
120	356473.232	6340515.876
121	356459.461	6340518.274
122	356457.642	6340507.902
123	356425.193	6340513.556
124	356392.735	6340519.209
125	356378.973	6340521.608
126	356346.515	6340527.260
127	356343.352	6340509.238
128	356314.239	6340533.244
129	356314.179	6340540.351
130	356255.557	6340549.401
131	356241.003	6340473.322
132	356251.795	6340469.873
133	356238.394	6340391.931
134	356228.412	6340393.983
135	356218.483	6340342.249
136	356253.676	6340334.913
137	356249.597	6340308.500
138	356308.787	6340296.974

Coordinates ¹		
Vertex	Easting	Northing
139	356304.967	6340279.013
140	356297.856	6340238.541
141	356313.647	6340235.975
142	356329.672	6340233.370
143	356345.706	6340230.766
144	356361.740	6340228.161
145	356377.774	6340225.556
146	356373.420	6340204.076
147	356370.510	6340204.431
148	356294.047	6340216.855
149	356271.293	6340220.551
150	356255.643	6340195.055
151	356235.132	6340161.656
152	356281.620	6340098.924
153	356320.705	6340027.191
154	356341.037	6340032.670
155	356370.510	6340204.431
156	356373.420	6340204.076
157	356363.245	6340144.607
158	356353.070	6340085.137
159	356332.720	6339966.200
160	356323.680	6339976.503
161	356287.552	6339941.527
162	356269.488	6339924.042
163	356251.424	6339906.549
164	356139.306	6340022.406
165	356132.106	6339947.433
166	356089.208	6339500.483
167	356087.789	6339499.202
168	356102.181	6339485.034
169	356108.883	6339477.550
170	356137.009	6339446.173
171	356191.060	6339385.868
172	356146.496	6339345.677
173	356101.721	6339305.283
174	356056.936	6339264.888
175	356012.152	6339224.497
176	355967.378	6339184.103
177	355937.522	6339157.174
178	355889.604	6339150.239
179	355789.484	6339135.747
180	355790.994	6339125.721
181	355792.485	6339115.772
182	355800.099	6339062.819
183	355807.754	6339009.666
184	355815.398	6338956.515
185	355823.990	6338896.791
186	356022.960	6338925.561

Coordinates ¹		
Vertex	Easting	Northing
187	356014.361	6338985.301
188	356006.707	6339038.470
189	355999.045	6339091.637
190	355991.422	6339144.609
191	356208.677	6339176.100
192	356188.363	6339058.200
193	356179.897	6339009.081
194	356193.555	6338914.428
195	356214.688	6338767.887
196	356237.327	6338610.893
197	356323.194	6338606.372
198	356541.862	6338568.677
199	356471.029	6338437.977
200	356461.448	6338420.286
201	356360.085	6338292.326
202	356368.580	6338289.206
203	356379.966	6338285.023
204	356455.341	6338380.178
205	356456.826	6338382.050
206	356478.322	6338409.186
207	356491.967	6338434.366
208	356583.626	6338418.630
209	356568.240	6338323.669
210	356566.185	6338304.586
211	356564.640	6338290.269
212	356564.400	6338288.775
213	356574.441	6338287.192
214	356581.223	6338286.276
215	356584.637	6338285.820
216	356588.070	6338285.368
217	356591.541	6338284.917
218	356595.048	6338284.470
219	356598.602	6338284.027
220	356602.212	6338283.592
221	356605.878	6338283.163
222	356609.628	6338282.738
223	356614.135	6338282.254
224	356618.726	6338281.798
225	356623.372	6338281.390
226	356628.045	6338281.049
227	356632.717	6338280.794
228	356637.350	6338280.644
229	356641.934	6338280.618
230	356646.423	6338280.731
231	356650.797	6338281.006
232	356655.039	6338281.461
233	356661.259	6338282.546
234	356667.081	6338284.079

Coordinates ¹		
Vertex	Easting	Northing
235	356672.533	6338286.035
236	356677.615	6338288.388
237	356682.345	6338291.113
238	356686.744	6338294.184
239	356690.821	6338297.576
240	356694.595	6338301.264
241	356698.085	6338305.222
242	356701.291	6338309.423
243	356703.484	6338312.657
244	356705.536	6338316.011
245	356707.446	6338319.488
246	356709.213	6338323.095
247	356710.849	6338326.829
248	356712.342	6338330.695
249	356713.693	6338334.697
250	356714.902	6338338.835
251	356715.979	6338343.113
252	356716.913	6338347.534
253	356717.689	6338351.908
254	356718.361	6338356.380
255	356718.967	6338360.915
256	356720.122	6338370.043
257	356720.737	6338374.564
258	356721.410	6338379.011
259	356722.177	6338383.350
260	356723.068	6338387.545
261	356724.120	6338391.561
262	356725.919	6338396.872
263	356728.079	6338401.796
264	356730.598	6338406.370
265	356733.458	6338410.635
266	356736.648	6338414.624
267	356740.160	6338418.374
268	356743.982	6338421.928
269	356748.097	6338425.314
270	356752.502	6338428.577
271	356757.180	6338431.748
272	356760.131	6338433.630
273	356763.166	6338435.465
274	356766.259	6338437.220
275	356769.409	6338438.868
276	356772.589	6338440.379
277	356775.800	6338441.726
278	356779.004	6338442.875
279	356782.202	6338443.800
280	356785.376	6338444.473
281	356788.507	6338444.860
282	356794.858	6338444.699

Coordinates ¹		
Vertex	Easting	Northing
283	356800.975	6338443.328
284	356806.873	6338440.896
285	356812.552	6338437.552
286	356818.018	6338433.445
287	356823.287	6338428.724
288	356828.367	6338423.535
289	356833.265	6338418.029
290	356837.978	6338412.358
291	356842.534	6338406.662
292	356847.081	6338400.879
293	356851.486	6338395.211
294	356855.750	6338389.638
295	356859.911	6338384.142
296	356863.967	6338378.702
297	356867.958	6338373.295
298	356871.883	6338367.906
299	356875.771	6338362.510
300	356879.641	6338357.091
301	356883.502	6338351.627
302	356887.583	6338345.809
303	356891.674	6338339.933
304	356895.794	6338334.008
305	356899.923	6338328.042
306	356904.063	6338322.048
307	356908.230	6338316.038
308	356912.417	6338310.024
309	356916.612	6338304.016
310	356920.836	6338298.026
311	356925.068	6338292.062
312	356930.100	6338285.066
313	356935.158	6338278.127
314	356940.254	6338271.251
315	356945.404	6338264.439
316	356950.591	6338257.692
317	356955.851	6338251.018
318	356961.166	6338244.417
319	356966.555	6338237.893
320	356972.017	6338231.446
321	356977.572	6338225.086
322	356982.345	6338219.748
323	356987.165	6338214.451
324	356992.004	6338209.164
325	356996.824	6338203.864
326	357001.607	6338198.526
327	357006.335	6338193.125
328	357010.972	6338187.638
329	357015.507	6338182.036
330	357019.894	6338176.299

Coordinates ¹		
Vertex	Easting	Northing
331	357024.125	6338170.398
332	357027.179	6338165.866
333	357030.150	6338161.252
334	357033.056	6338156.577
335	357035.935	6338151.865
336	357038.796	6338147.141
337	357041.665	6338142.425
338	357044.562	6338137.737
339	357047.515	6338133.107
340	357050.550	6338128.551
341	357053.677	6338124.094
342	357057.305	6338119.270
343	357061.061	6338114.587
344	357064.955	6338110.037
345	357068.959	6338105.610
346	357073.064	6338101.291
347	357075.622	6338098.734
348	357077.271	6338097.075
349	357081.560	6338092.950
350	357085.914	6338088.907
351	357090.332	6338084.936
352	357094.795	6338081.026
353	357099.097	6338077.329
354	357103.417	6338073.648
355	357107.709	6338069.955
356	357111.974	6338066.217
357	357116.175	6338062.406
358	357120.293	6338058.492
359	357124.301	6338054.441
360	357127.536	6338050.932
361	357128.181	6338050.226
362	357131.905	6338045.816
363	357135.455	6338041.178
364	357139.090	6338035.840
365	357142.477	6338030.208
366	357145.597	6338024.293
367	357148.432	6338018.099
368	357150.963	6338011.644
369	357153.180	6338004.932
370	357155.074	6337997.976
371	357156.626	6337990.783
372	357157.817	6337983.363
373	357158.629	6337975.725
374	357159.053	6337968.431
375	357159.180	6337960.979
376	357159.076	6337953.394
377	357158.768	6337945.699
378	357158.322	6337937.915

Coordinates ¹		
Vertex	Easting	Northing
379	357157.773	6337930.068
380	357157.170	6337922.175
381	357156.557	6337914.266
382	357156.000	6337906.360
383	357155.527	6337898.481
384	357155.067	6337887.123
385	357154.839	6337875.839
386	357154.770	6337864.587
387	357154.794	6337853.339
388	357154.847	6337842.054
389	357154.872	6337830.707
390	357154.797	6337819.254
391	357154.555	6337807.668
392	357154.092	6337795.911
393	357153.323	6337783.952
394	357152.513	6337774.826
395	357151.460	6337765.757
396	357150.132	6337756.943
397	357148.481	6337748.581
398	357146.483	6337740.862
399	357144.091	6337733.981
400	357141.282	6337728.138
401	357137.998	6337723.525
402	357134.217	6337720.335
403	357133.604	6337720.112
404	357129.899	6337718.766
405	357126.408	6337718.717
406	357122.626	6337719.477
407	357118.563	6337720.896
408	357114.240	6337722.826
409	357109.670	6337725.115
410	357104.863	6337727.617
411	357099.831	6337730.180
412	357094.605	6337732.655
413	357089.167	6337734.891
414	357083.566	6337736.741
415	357079.097	6337737.828
416	357074.539	6337738.630
417	357072.875	6337738.825
418	357069.901	6337739.173
419	357065.201	6337739.497
420	357060.438	6337739.628
421	357055.621	6337739.605
422	357050.769	6337739.456
423	357045.899	6337739.221
424	357041.002	6337738.930
425	357036.096	6337738.613
426	357016.705	6337737.402

Coordinates ¹		
Vertex	Easting	Northing
427	357011.165	6337737.033
428	357007.108	6337736.763
429	356997.625	6337736.054
430	356988.282	6337735.235
431	356979.120	6337734.268
432	356970.175	6337733.110
433	356961.457	6337731.733
434	356953.023	6337730.087
435	356944.901	6337728.143
436	356934.659	6337725.073
437	356924.937	6337721.490
438	356915.651	6337717.473
439	356906.706	6337713.101
440	356898.036	6337708.456
441	356889.546	6337703.618
442	356881.160	6337698.667
443	356872.794	6337693.677
444	356864.371	6337688.735
445	356855.806	6337683.920
446	356850.137	6337680.884
447	356844.421	6337677.886
448	356838.723	6337674.886
449	356833.073	6337671.840
450	356827.537	6337668.706
451	356822.160	6337665.443
452	356816.992	6337662.008
453	356812.079	6337658.359
454	356807.478	6337654.454
455	356803.236	6337650.251
456	356800.775	6337647.447
457	356798.456	6337644.524
458	356796.241	6337641.491
459	356794.121	6337638.355
460	356792.068	6337635.136
461	356790.043	6337631.840
462	356788.039	6337628.480
463	356786.016	6337625.071
464	356783.966	6337621.620
465	356781.851	6337618.141
466	356774.830	6337607.347
467	356767.061	6337596.674
468	356758.604	6337586.383
469	356749.512	6337576.753
470	356739.847	6337568.055
471	356729.659	6337560.557
472	356719.021	6337554.535
473	356707.984	6337550.261
474	356696.600	6337548.003

Coordinates ¹		
Vertex	Easting	Northing
475	356692.595	6337548.015
476	356684.930	6337548.037
477	356679.710	6337548.840
478	356674.491	6337550.110
479	356669.313	6337551.811
480	356664.204	6337553.916
481	356659.201	6337556.390
482	356654.362	6337559.203
483	356649.714	6337562.321
484	356645.305	6337565.713
485	356641.162	6337569.347
486	356637.335	6337573.188
487	356635.389	6337575.366
488	356633.536	6337577.594
489	356631.767	6337579.864
490	356630.071	6337582.178
491	356628.440	6337584.529
492	356626.865	6337586.913
493	356625.336	6337589.326
494	356623.835	6337591.764
495	356622.361	6337594.223
496	356620.896	6337596.700
497	356617.938	6337601.759
498	356614.960	6337606.844
499	356611.936	6337611.922
500	356608.846	6337616.963
501	356605.665	6337621.930
502	356602.364	6337626.796
503	356598.906	6337631.532
504	356595.272	6337636.101
505	356591.446	6337640.473
506	356587.399	6337644.616
507	356580.203	6337650.904
508	356572.436	6337656.603
509	356564.238	6337661.828
510	356555.709	6337666.699
511	356546.978	6337671.329
512	356538.164	6337675.834
513	356529.379	6337680.334
514	356520.751	6337684.942
515	356512.400	6337689.775
516	356504.435	6337694.949
517	356501.709	6337696.895
518	356499.047	6337698.892
519	356496.422	6337700.934
520	356493.815	6337703.015
521	356491.235	6337705.128
522	356488.646	6337707.267

Coordinates ¹		
Vertex	Easting	Northing
523	356483.439	6337711.596
524	356480.793	6337713.774
525	356478.100	6337715.950
526	356467.177	6337724.255
527	356455.447	6337732.267
528	356442.995	6337739.787
529	356429.890	6337746.619
530	356416.211	6337752.561
531	356402.043	6337757.421
532	356387.445	6337761.002
533	356372.506	6337763.101
534	356357.311	6337763.528
535	356341.909	6337762.078
536	356335.532	6337760.908
537	356329.130	6337759.483
538	356322.712	6337757.892
539	356316.266	6337756.235
540	356309.811	6337754.604
541	356303.336	6337753.093
542	356296.839	6337751.797
543	356290.319	6337750.811
544	356283.783	6337750.228
545	356277.221	6337750.143
546	356275.250	6337750.227
547	356271.288	6337750.530
548	356269.296	6337750.733
549	356267.304	6337750.963
550	356265.303	6337751.211
551	356257.194	6337752.253
552	356247.564	6337753.215
553	356237.734	6337753.792
554	356227.799	6337753.936
555	356217.862	6337753.605
556	356208.007	6337752.754
557	356198.346	6337751.337
558	356188.975	6337749.313
559	356179.987	6337746.633
560	356171.485	6337743.256
561	356163.564	6337739.138
562	356156.833	6337734.687
563	356150.547	6337729.805
564	356144.591	6337724.730
565	356138.830	6337719.703
566	356133.140	6337714.960
567	356127.395	6337710.740
568	356121.471	6337707.280
569	356115.225	6337704.819
570	356108.549	6337703.598

Coordinates ¹		
Vertex	Easting	Northing
571	356101.310	6337703.855
572	356097.136	6337704.571
573	356080.630	6337705.924
574	356064.585	6337704.465
575	356048.835	6337700.710
576	356033.242	6337695.179
577	356017.658	6337688.383
578	356001.936	6337680.843
579	355985.928	6337673.075
580	355969.486	6337665.593
581	355952.454	6337658.915
582	355934.693	6337653.559
583	355927.221	6337651.857
584	355919.663	6337650.388
585	355912.064	6337649.080
586	355897.023	6337646.657
587	355889.685	6337645.398
588	355882.545	6337644.013
589	355875.651	6337642.426
590	355869.078	6337640.572
591	355862.874	6337638.371
592	355860.954	6337637.572
593	355859.062	6337636.736
594	355857.189	6337635.870
595	355855.325	6337634.981
596	355853.472	6337634.076
597	355849.718	6337632.240
598	355845.842	6337630.422
599	355843.820	6337629.535
600	355835.893	6337626.488
601	355827.222	6337623.817
602	355817.948	6337621.564
603	355808.209	6337619.778
604	355798.136	6337618.505
605	355787.878	6337617.789
606	355777.564	6337617.681
607	355767.334	6337618.221
608	355757.317	6337619.460
609	355747.644	6337621.442
610	355739.337	6337623.894
611	355731.507	6337626.918
612	355724.248	6337630.446
613	355717.664	6337634.403
614	355711.822	6337638.722
615	355706.815	6337643.330
616	355702.739	6337648.155
617	355699.679	6337653.127
618	355697.718	6337658.175

Coordinates ¹		
Vertex	Easting	Northing
619	355696.944	6337663.227
620	355699.137	6337673.375
621	355705.629	6337683.300
622	355715.381	6337693.055
623	355727.365	6337702.700
624	355740.555	6337712.285
625	355753.923	6337721.867
626	355766.421	6337731.497
627	355777.023	6337741.236
628	355784.700	6337751.138
629	355788.416	6337761.252
630	355788.237	6337768.359
631	355785.947	6337775.517
632	355781.790	6337782.652
633	355776.039	6337789.685
634	355768.936	6337796.539
635	355760.735	6337803.136
636	355751.709	6337809.401
637	355742.091	6337815.254
638	355732.154	6337820.617
639	355722.140	6337825.412
640	355715.855	6337828.139
641	355709.656	6337830.659
642	355703.553	6337833.029
643	355691.687	6337837.523
644	355685.940	6337839.756
645	355680.333	6337842.054
646	355674.883	6337844.463
647	355669.598	6337847.045
648	355664.478	6337849.849
649	355659.739	6337852.784
650	355655.128	6337855.924
651	355650.616	6337859.228
652	355646.160	6337862.645
653	355637.262	6337869.640
654	355632.748	6337873.125
655	355628.142	6337876.539
656	355623.398	6337879.835
657	355618.497	6337882.966
658	355612.613	6337886.333
659	355606.563	6337889.523
660	355600.458	6337892.632
661	355594.400	6337895.761
662	355588.489	6337899.009
663	355582.846	6337902.476
664	355577.571	6337906.259
665	355572.767	6337910.462
666	355568.552	6337915.180

Coordinates ¹		
Vertex	Easting	Northing
667	355565.019	6337920.516
668	355563.288	6337923.986
669	355561.804	6337927.693
670	355560.514	6337931.616
671	355559.389	6337935.740
672	355558.383	6337940.049
673	355557.467	6337944.526
674	355556.596	6337949.155
675	355555.732	6337953.920
676	355554.890	6337958.509
677	355553.859	6337963.796
678	355553.155	6337967.246
679	355552.422	6337970.719
680	355551.022	6337977.644
681	355550.421	6337981.055
682	355549.933	6337984.406
683	355549.586	6337987.679
684	355549.409	6337990.848
685	355549.429	6337993.894
686	355549.694	6337996.799
687	355551.104	6338002.511
688	355553.502	6338007.619
689	355556.664	6338012.275
690	355560.362	6338016.622
691	355564.352	6338020.806
692	355568.398	6338024.974
693	355572.275	6338029.268
694	355575.736	6338033.840
695	355578.566	6338038.832
696	355580.519	6338044.388
697	355581.496	6338051.637
698	355581.284	6338059.650
699	355580.186	6338068.244
700	355578.504	6338077.232
701	355576.539	6338086.431
702	355574.573	6338095.654
703	355572.917	6338104.716
704	355571.855	6338113.434
705	355571.706	6338121.620
706	355572.745	6338129.091
707	355573.777	6338132.493
708	355575.121	6338135.698
709	355576.710	6338138.734
710	355578.469	6338141.630
711	355580.351	6338144.413
712	355586.041	6338152.348
713	355587.740	6338154.945
714	355589.232	6338157.565

Coordinates ¹		
Vertex	Easting	Northing
715	355592.667	6338168.360
716	355592.554	6338179.843
717	355589.500	6338191.935
718	355584.123	6338204.550
719	355577.050	6338217.604
720	355568.898	6338231.023
721	355560.284	6338244.718
722	355551.826	6338258.610
723	355544.151	6338272.612
724	355537.866	6338286.646
725	355537.147	6338288.552
726	355535.849	6338292.379
727	355535.270	6338294.306
728	355534.269	6338298.202
729	355533.857	6338300.180
730	355533.228	6338304.212
731	355533.021	6338306.275
732	355532.803	6338312.183
733	355533.039	6338318.311
734	355533.619	6338324.597
735	355534.420	6338330.994
736	355535.324	6338337.441
737	355536.210	6338343.884
738	355536.965	6338350.272
739	355537.470	6338356.543
740	355537.604	6338362.649
741	355537.246	6338368.528
742	355536.625	6338372.662
743	355535.735	6338376.671
744	355534.632	6338380.571
745	355533.371	6338384.392
746	355532.009	6338388.153
747	355529.210	6338395.579
748	355527.886	6338399.294
749	355526.682	6338403.035
750	355525.665	6338406.828
751	355524.160	6338415.775
752	355523.696	6338425.080
753	355524.077	6338434.725
754	355525.116	6338444.681
755	355526.617	6338454.928
756	355528.385	6338465.440
757	355530.215	6338476.196
758	355531.939	6338487.170
759	355533.334	6338498.338
760	355534.231	6338509.677
761	355534.322	6338511.765
762	355534.384	6338513.852

Coordinates ¹		
Vertex	Easting	Northing
763	355534.428	6338515.936
764	355534.426	6338518.006
765	355534.309	6338522.093
766	355534.186	6338524.102
767	355534.017	6338526.075
768	355533.792	6338528.011
769	355533.522	6338529.908
770	355563.810	6338534.264
771	355669.898	6338549.521
772	355653.124	6338669.041
773	355636.350	6338788.534
774	355468.237	6338764.361
775	355473.844	6338770.985
776	355482.422	6338781.283
777	355487.326	6338787.426
778	355442.354	6338780.960
779	355450.493	6338790.585
780	355458.805	6338800.550
781	355466.927	6338810.724
782	355474.507	6338820.973
783	355481.200	6338831.173
784	355486.645	6338841.192
785	355490.489	6338850.898
786	355492.387	6338860.167
787	355491.979	6338868.864
788	355488.920	6338876.861
789	355487.049	6338879.632
790	355484.843	6338882.331
791	355482.395	6338884.999
792	355479.769	6338887.673
793	355477.049	6338890.395
794	355474.328	6338893.210
795	355471.680	6338896.155
796	355469.178	6338899.272
797	355466.916	6338902.601
798	355464.968	6338906.184
799	355465.601	6338907.562
800	355466.235	6338908.939
801	355466.868	6338910.318
802	355467.501	6338911.699
803	355468.125	6338913.080
804	355468.993	6338914.966
805	355469.862	6338916.848
806	355470.730	6338918.736
807	355471.561	6338920.635
808	355472.355	6338922.552
809	355473.432	6338925.451
810	355474.425	6338928.388

Coordinates ¹		
Vertex	Easting	Northing
811	355475.353	6338931.351
812	355476.224	6338934.330
813	355477.067	6338937.316
814	355477.844	6338940.303
815	355478.556	6338943.308
816	355479.231	6338946.323
817	355479.905	6338949.341
818	355480.598	6338952.351
819	355481.302	6338955.300
820	355482.005	6338958.249
821	355482.718	6338961.196
822	355483.421	6338964.144
823	355484.134	6338967.093
824	355484.707	6338969.389
825	355485.299	6338971.679
826	355485.891	6338973.972
827	355486.417	6338976.274
828	355486.850	6338978.591
829	355487.241	6338981.788
830	355487.319	6338982.860
831	355487.474	6338985.016
832	355487.594	6338988.257
833	355487.594	6338988.259
834	355487.649	6338991.508
835	355487.713	6338994.749
836	355487.754	6338997.039
837	355487.748	6338999.327
838	355487.757	6338999.331
839	355487.742	6339001.617
840	355487.746	6339003.907
841	355487.787	6339006.197
842	355487.891	6339008.018
843	355487.891	6339008.021
844	355488.041	6339009.848
845	355488.041	6339009.859
846	355488.182	6339011.674
847	355488.258	6339013.493
848	355488.203	6339015.303
849	355487.859	6339017.782
850	355487.290	6339020.246
851	355486.572	6339022.698
852	355485.789	6339025.136
853	355485.789	6339025.141
854	355485.035	6339027.569
855	355484.231	6339030.155
856	355483.371	6339032.726
857	355482.484	6339035.286
858	355481.578	6339037.843

Coordinates ¹		
Vertex	Easting	Northing
859	355480.681	6339040.400
860	355479.424	6339043.974
861	355478.157	6339047.543
862	355476.872	6339051.107
863	355475.578	6339054.666
864	355474.265	6339058.219
865	355430.823	6339049.207
866	355431.334	6339035.497
867	355431.844	6339021.789
868	355432.373	6339008.084
869	355432.921	6338994.388
870	355433.487	6338980.698
871	355434.090	6338967.018
872	355434.731	6338953.351
873	355435.418	6338939.697
874	355436.151	6338926.059
875	355436.950	6338912.439
876	355406.717	6338958.670
877	355406.358	6338907.672
878	355413.213	6338797.484
879	355384.111	6338766.488
880	355088.710	6338812.032
881	355080.330	6338822.454
882	355076.126	6338827.686
883	355071.304	6338833.685
884	355077.380	6338839.504
885	355086.255	6338847.995
886	355120.242	6338873.751
887	355158.717	6338902.900
888	355095.724	6338985.464
889	355100.718	6339019.034
890	355019.597	6339031.162
891	354999.703	6339034.136
892	354949.398	6339055.461
893	354914.031	6339100.776
894	354903.507	6339161.362
895	354918.454	6339213.790
896	354957.362	6339261.672
897	355021.020	6339258.656
898	355032.172	6339252.737
899	355051.022	6339242.743
900	355086.915	6339223.704
901	355127.205	6339197.814
902	355168.759	6339160.845
903	355267.779	6339044.490
904	355310.268	6339070.545
905	355335.245	6339079.353
906	355365.957	6339088.034

Coordinates ¹		
Vertex	Easting	Northing
907	355379.990	6339067.128
908	355381.770	6339068.045
909	355382.214	6339068.272
910	355382.659	6339068.495
911	355383.104	6339068.719
912	355384.003	6339069.166
913	355384.457	6339069.386
914	355384.902	6339069.610
915	355385.357	6339069.825
916	355385.802	6339070.044
917	355386.256	6339070.260
918	355387.610	6339070.903
919	355388.973	6339071.534
920	355389.882	6339071.950
921	355390.336	6339072.154
922	355390.791	6339072.363
923	355391.254	6339072.566
924	355391.709	6339072.765
925	355392.627	6339073.171
926	355393.537	6339073.568
927	355394.928	6339074.153
928	355395.847	6339074.537
929	355396.775	6339074.921
930	355397.230	6339075.109
931	355398.167	6339075.484
932	355398.631	6339075.668
933	355399.096	6339075.848
934	355399.560	6339076.033
935	355400.952	6339076.576
936	355401.426	6339076.753
937	355401.890	6339076.929
938	355402.828	6339077.279
939	355403.766	6339077.625
940	355404.240	6339077.795
941	355405.178	6339078.133
942	355406.125	6339078.467
943	355406.599	6339078.632
944	355407.546	6339078.959
945	355408.011	6339079.120
946	355408.494	6339079.281
947	355408.968	6339079.439
948	355409.915	6339079.754
949	355410.863	6339080.065
950	355411.337	6339080.219
951	355413.252	6339080.818
952	355414.683	6339081.256
953	355415.166	6339081.397
954	355416.124	6339081.682

Coordinates ¹		
Vertex	Easting	Northing
955	355421.386	6339083.221
956	355463.912	6339091.639
957	355463.370	6339093.635
958	355462.827	6339095.632
959	355462.244	6339097.787
960	355461.661	6339099.942
961	355461.060	6339102.093
962	355460.468	6339104.244
963	355459.857	6339106.392
964	355459.434	6339107.268
965	355458.991	6339108.138
966	355458.540	6339109.000
967	355458.070	6339109.852
968	355457.581	6339110.696
969	355455.460	6339113.957
970	355453.052	6339117.083
971	355450.412	6339120.055
972	355447.607	6339122.857
973	355444.684	6339125.464
974	355441.812	6339127.699
975	355438.766	6339129.748
976	355435.610	6339131.656
977	355432.400	6339133.467
978	355429.171	6339135.227
979	355426.592	6339136.630
980	355423.995	6339138.010
981	355421.370	6339139.323
982	355418.701	6339140.528
983	355415.978	6339141.584
984	355413.763	6339142.321
985	355411.503	6339142.980
986	355409.226	6339143.562
987	355406.931	6339144.063
988	355404.628	6339144.480
989	355402.632	6339144.938
990	355399.253	6339145.533
991	355395.782	6339145.990
992	355392.201	6339146.316
993	355388.547	6339146.528
994	355384.811	6339146.641
995	355381.001	6339146.662
996	355377.127	6339146.607
997	355373.189	6339146.497
998	355369.195	6339146.336
999	355365.127	6339146.141
1000	355361.049	6339145.950
1001	355356.999	6339145.798
1002	355353.014	6339145.725

Coordinates ¹		
Vertex	Easting	Northing
1003	355349.138	6339145.765
1004	355345.391	6339145.956
1005	355341.838	6339146.337
1006	355338.486	6339146.942
1007	355335.392	6339147.813
1008	355332.592	6339148.982
1009	355330.775	6339150.025
1010	355329.086	6339151.205
1011	355327.499	6339152.491
1012	355325.975	6339153.840
1013	355324.489	6339155.222
1014	355322.994	6339156.597
1015	355321.452	6339157.930
1016	355319.846	6339159.181
1017	355318.121	6339160.321
1018	355316.257	6339161.308
1019	355314.585	6339161.987
1020	355312.812	6339162.559
1021	355310.956	6339163.036
1022	355309.018	6339163.431
1023	355307.015	6339163.773
1024	355304.984	6339164.065
1025	355302.917	6339164.336
1026	355300.840	6339164.596
1027	355298.773	6339164.858
1028	355296.733	6339165.147
1029	355289.148	6339166.631
1030	355282.106	6339168.685
1031	355275.569	6339171.268
1032	355269.511	6339174.344
1033	355263.885	6339177.871
1034	355258.663	6339181.818
1035	355253.800	6339186.140
1036	355249.268	6339190.808
1037	355245.021	6339195.773
1038	355241.041	6339201.008
1039	355236.785	6339207.200
1040	355232.750	6339213.616
1041	355228.853	6339220.179
1042	355225.038	6339226.817
1043	355221.224	6339233.464
1044	355217.345	6339240.044
1045	355213.338	6339246.486
1046	355209.119	6339252.719
1047	355204.633	6339258.674
1048	355199.816	6339264.278
1049	355195.134	6339268.989
1050	355190.176	6339273.423

Coordinates ¹		
Vertex	Easting	Northing
1051	355185.025	6339277.653
1052	355179.745	6339281.744
1053	355174.401	6339285.768
1054	355169.066	6339289.803
1055	355163.813	6339293.915
1056	355158.699	6339298.172
1057	355153.796	6339302.650
1058	355149.188	6339307.418
1059	355147.146	6339309.774
1060	355145.168	6339312.201
1061	355143.273	6339314.700
1062	355141.433	6339317.270
1063	355139.657	6339319.910
1064	355137.946	6339322.611
1065	355136.280	6339325.369
1066	355134.670	6339328.182
1067	355133.106	6339331.051
1068	355131.587	6339333.971
1069	355130.578	6339335.949
1070	355129.559	6339337.910
1071	355128.503	6339339.831
1072	355127.374	6339341.677
1073	355126.144	6339343.411
1074	355124.776	6339345.003
1075	355123.261	6339346.423
1076	355121.534	6339347.636
1077	355119.597	6339348.607
1078	355117.420	6339349.312
1079	355115.707	6339349.627
1080	355113.883	6339349.815
1081	355111.959	6339349.880
1082	355109.942	6339349.842
1083	355107.862	6339349.723
1084	355105.736	6339349.535
1085	355103.583	6339349.294
1086	355101.411	6339349.020
1087	355099.249	6339348.724
1088	355097.115	6339348.430
1089	355093.975	6339348.006
1090	355090.928	6339347.612
1091	355087.945	6339347.247
1092	355085.046	6339346.907
1093	355082.203	6339346.582
1094	355079.407	6339346.279
1095	355076.657	6339345.988
1096	355073.934	6339345.707
1097	355071.231	6339345.432
1098	355068.536	6339345.162

Coordinates ¹		
Vertex	Easting	Northing
1099	355079.577	6339414.280
1100	355098.627	6339533.454
1101	355117.678	6339652.623
1102	355469.612	6339596.480
1103	355494.695	6339592.478
1104	355550.242	6339583.617
1105	355550.702	6339580.953
1106	355551.152	6339578.288
1107	355555.778	6339551.395
1108	355560.395	6339524.504
1109	355576.358	6339431.622
1110	355525.521	6339425.709
1111	355531.916	6339389.628
1112	355583.099	6339392.407
1113	355586.530	6339372.449
1114	355535.450	6339369.686
1115	355540.574	6339340.760
1116	355540.938	6339340.703
1117	355544.349	6339320.883
1118	355547.760	6339301.062
1119	355551.162	6339281.239
1120	355554.572	6339261.417
1121	355557.983	6339241.597
1122	355563.591	6339208.953
1123	355612.134	6339223.461
1124	355612.676	6339220.288
1125	355560.590	6339204.720
1126	355565.736	6339187.531
1127	355578.941	6339191.213
1128	355583.743	6339175.155
1129	355603.400	6339181.310
1130	355618.998	6339183.498
1131	355625.758	6339144.186
1132	355633.831	6339148.885
1133	355644.310	6339154.984
1134	355630.370	6339236.073
1135	355629.135	6339243.258
1136	355624.978	6339267.451
1137	355641.776	6339272.460
1138	355665.816	6339279.628
1139	355663.172	6339294.965
1140	355681.259	6339297.429
1141	355742.508	6339305.770
1142	355762.310	6339308.467
1143	355765.526	6339309.428
1144	355764.542	6339316.651
1145	355761.361	6339339.956
1146	355778.057	6339355.092

Coordinates ¹		
Vertex	Easting	Northing
1147	355781.088	6339357.840
1148	355792.598	6339368.211
1149	355800.836	6339375.636
1150	355806.189	6339380.467
1151	355821.053	6339393.871
1152	355843.279	6339413.904
1153	355850.965	6339420.836
1154	355884.520	6339383.555
1155	355885.393	6339382.592
1156	355897.437	6339393.442
1157	355898.880	6339391.848
1158	355916.729	6339407.919
1159	355921.333	6339402.810
1160	355936.261	6339416.278
1161	355951.189	6339429.749
1162	355947.810	6339433.509
1163	355926.263	6339457.429
1164	355910.715	6339474.699
1165	355932.692	6339494.515
1166	355940.580	6339501.630
1167	355942.156	6339503.049
1168	355937.149	6339540.083
1169	355937.521	6339540.138
1170	355938.220	6339540.270
1171	355938.908	6339540.439
1172	355939.577	6339540.644
1173	355940.246	6339540.883
1174	355940.896	6339541.158
1175	355941.535	6339541.466
1176	355942.156	6339541.808
1177	355942.748	6339542.180
1178	355943.330	6339542.582
1179	355943.894	6339543.016
1180	355944.428	6339543.479
1181	355944.935	6339543.968
1182	355945.339	6339544.397
1183	355945.422	6339544.484
1184	355945.872	6339545.023
1185	355946.302	6339545.587
1186	355946.695	6339546.172
1187	355947.069	6339546.776
1188	355947.396	6339547.399

Coordinates ¹		
Vertex	Easting	Northing
1189	355947.704	6339548.039
1190	355947.965	6339548.694
1191	355948.198	6339549.361
1192	355948.394	6339550.041
1193	355948.561	6339550.728
1194	355948.681	6339551.423
1195	355948.764	6339552.125
1196	355948.819	6339552.831
1197	355948.837	6339553.537
1198	355932.958	6339571.070
1199	355925.763	6339624.135
1200	355923.302	6339642.269
1201	355920.590	6339662.217
1202	355917.879	6339682.168
1203	355915.157	6339702.123
1204	355912.436	6339722.083
1205	355909.706	6339742.043
1206	355901.412	6339803.130
1207	355898.784	6339822.451
1208	355896.093	6339842.266
1209	355893.475	6339861.547
1210	355888.721	6339896.529
1211	355885.360	6339921.299
1212	355874.564	6340000.771
1213	355974.222	6340014.312
1214	356089.192	6340029.935
1215	356060.937	6340102.361
1216	355678.579	6340204.001
1217	355705.062	6340481.788
1218	355712.114	6340526.706
1219	355483.378	6340566.356
1220	355492.821	6340625.715
1221	355502.256	6340685.073
1222	355277.225	6340723.274
1223	355279.994	6340740.685
1224	355286.602	6340781.992
1225	355288.970	6340796.823
1226	355314.438	6340956.788
1227	354491.441	6341991.245
1228	354446.385	6342047.958
1229	354351.202	6342167.550

¹ Coordinate reference system is MGA 56

**SCHEDULE E – AREA OF OPERATIONS – NORTH COORANBONG SCHEME - RETAIL
OF DRINKING WATER AND SEWERAGE SERVICES**

Coordinates ¹			Coordinates ¹		
Vertex	Easting	Northing	Vertex	Easting	Northing
1	354351.202	6342167.550	46	355959.091	6341304.523
2	354514.692	6342139.480	47	355960.599	6341304.676
3	354592.036	6342126.211	48	355962.109	6341304.822
4	355263.261	6342010.852	49	355963.620	6341304.959
5	355299.057	6342004.699	50	355965.130	6341305.090
6	355457.953	6341977.432	51	355966.642	6341305.211
7	355476.118	6341974.262	52	355968.154	6341305.325
8	355928.178	6341895.744	53	355969.667	6341305.432
9	355947.934	6341892.376	54	355971.181	6341305.530
10	355853.373	6341292.557	55	355972.694	6341305.620
11	355889.131	6341288.932	56	355974.208	6341305.702
12	355908.528	6341294.666	57	355975.723	6341305.776
13	355909.987	6341295.082	58	355977.237	6341305.843
14	355911.448	6341295.492	59	355978.752	6341305.902
15	355912.912	6341295.894	60	355980.267	6341305.953
16	355914.377	6341296.289	61	355981.783	6341305.996
17	355915.844	6341296.675	62	355983.299	6341306.031
18	355917.315	6341297.054	63	355984.816	6341306.058
19	355918.785	6341297.426	64	355986.332	6341306.076
20	355920.259	6341297.789	65	355987.847	6341306.088
21	355921.734	6341298.145	66	355989.363	6341306.091
22	355923.210	6341298.493	67	355990.880	6341306.086
23	355924.690	6341298.834	68	355992.396	6341306.074
24	355926.169	6341299.168	69	355993.911	6341306.054
25	355927.652	6341299.492	70	355995.427	6341306.026
26	355929.136	6341299.810	71	355996.943	6341305.990
27	355930.620	6341300.120	72	355998.458	6341305.945
28	355932.108	6341300.421	73	355999.973	6341305.893
29	355933.596	6341300.716	74	356001.488	6341305.834
30	355935.085	6341301.002	75	356003.003	6341305.764
31	355936.577	6341301.280	76	356004.517	6341305.689
32	355938.069	6341301.552	77	356006.030	6341305.606
33	355939.563	6341301.814	78	356007.543	6341305.514
34	355941.058	6341302.070	79	356009.055	6341305.415
35	355942.555	6341302.318	80	356010.568	6341305.307
36	355944.052	6341302.557	81	356012.079	6341305.193
37	355945.552	6341302.789	82	356013.589	6341305.069
38	355947.053	6341303.013	83	356015.100	6341304.938
39	355948.553	6341303.229	84	356036.436	6341302.923
40	355950.057	6341303.438	85	356040.052	6341298.556
41	355951.560	6341303.639	86	356036.864	6341263.580
42	355953.064	6341303.831	87	356035.744	6341259.492
43	355954.569	6341304.015	88	356150.057	6341238.764
44	355956.076	6341304.193	89	356154.466	6341287.101
45	355957.583	6341304.363	90	356150.397	6341292.015

Coordinates ¹		
Vertex	Easting	Northing
91	356230.926	6341284.356
92	356234.995	6341279.435
93	356251.894	6341277.870
94	356256.765	6341281.960
95	356403.679	6341268.302
96	356407.748	6341263.377
97	356424.694	6341261.757
98	356429.593	6341265.824
99	356484.442	6341260.581
100	356488.511	6341255.657
101	356505.457	6341254.038
102	356498.096	6341175.733
103	356649.645	6341148.313
104	356774.359	6341125.628
105	356976.796	6341088.994
106	356953.354	6340941.979
107	356933.899	6340819.976
108	356933.894	6340819.976
109	356911.009	6340676.479
110	356885.170	6340514.852
111	356884.165	6340509.213
112	356879.669	6340483.987
113	356871.355	6340438.179
114	356663.500	6340472.232
115	356675.399	6340545.157
116	356655.424	6340548.976
117	356654.135	6340541.077
118	356517.390	6340564.916
119	356511.020	6340529.497
120	356509.328	6340520.087
121	356508.144	6340512.920
122	356507.647	6340509.879
123	356473.232	6340515.876
124	356459.461	6340518.274
125	356457.642	6340507.902
126	356425.193	6340513.556
127	356392.735	6340519.209
128	356378.973	6340521.608
129	356346.515	6340527.260
130	356314.239	6340533.244
131	356314.179	6340540.351
132	356255.557	6340549.401
133	356241.003	6340473.322
134	356251.795	6340469.873
135	356238.394	6340391.931
136	356228.412	6340393.983
137	356218.483	6340342.249
138	356253.676	6340334.913

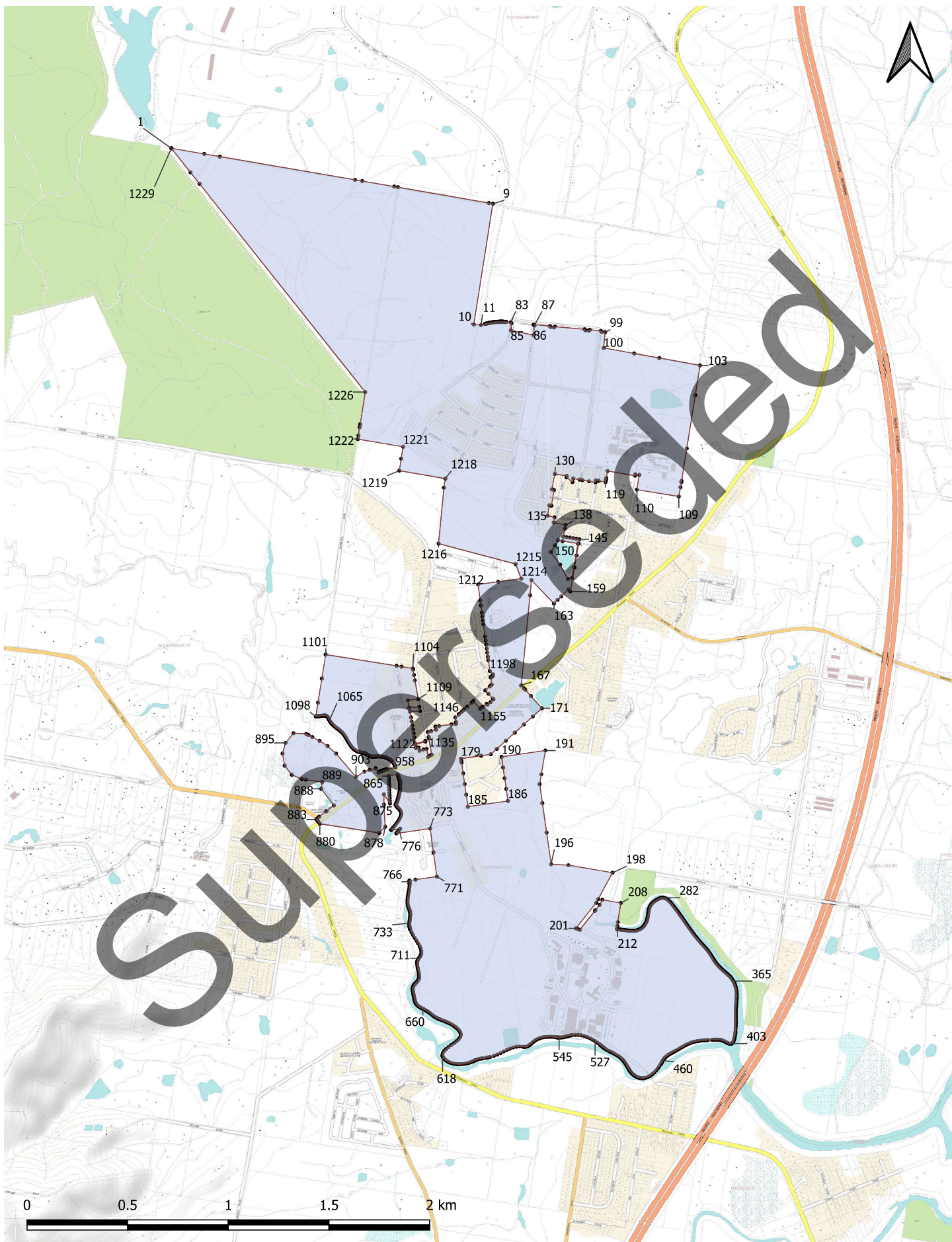
Coordinates ¹		
Vertex	Easting	Northing
139	356249.597	6340308.500
140	356308.787	6340296.974
141	356304.967	6340279.013
142	356297.856	6340238.541
143	356313.647	6340235.975
144	356329.672	6340233.370
145	356345.706	6340230.766
146	356361.740	6340228.161
147	356377.774	6340225.556
148	356373.420	6340204.076
149	356370.510	6340204.431
150	356294.047	6340216.855
151	356271.293	6340220.551
152	356255.643	6340195.055
153	356235.132	6340161.656
154	356281.620	6340098.924
155	356320.705	6340027.191
156	356341.037	6340032.670
157	356370.510	6340204.431
158	356373.420	6340204.076
159	356363.245	6340144.607
160	356353.070	6340085.137
161	356332.720	6339966.200
162	356323.680	6339976.503
163	356287.552	6339941.527
164	356269.488	6339924.042
165	356251.424	6339906.549
166	356139.306	6340022.406
167	356132.106	6339947.433
168	356089.208	6339500.483
169	356087.789	6339499.202
170	356102.181	6339485.034
171	356108.883	6339477.550
172	356137.009	6339446.173
173	356191.060	6339385.868
174	356146.496	6339345.677
175	356101.721	6339305.283
176	356018.411	6339397.769
177	356004.080	6339423.674
178	356005.942	6339425.349
179	356007.794	6339427.023
180	356022.722	6339440.491
181	356037.650	6339453.962
182	356052.579	6339467.432
183	356067.507	6339480.903
184	356000.322	6339555.491
185	355985.394	6339542.025
186	355970.456	6339528.561

Coordinates ¹		
Vertex	Easting	Northing
187	355965.166	6339523.792
188	355955.518	6339515.096
189	355942.156	6339503.049
190	355937.149	6339540.083
191	355937.521	6339540.138
192	355938.220	6339540.270
193	355938.908	6339540.439
194	355939.577	6339540.644
195	355940.246	6339540.883
196	355940.896	6339541.158
197	355941.535	6339541.466
198	355942.156	6339541.808
199	355942.748	6339542.180
200	355943.330	6339542.582
201	355943.894	6339543.016
202	355944.428	6339543.479
203	355944.935	6339543.968
204	355945.339	6339544.397
205	355945.422	6339544.484
206	355945.872	6339545.023
207	355946.302	6339545.587
208	355946.695	6339546.172
209	355947.069	6339546.776
210	355947.396	6339547.399
211	355947.704	6339548.039
212	355947.965	6339548.694
213	355948.198	6339549.361
214	355948.394	6339550.041
215	355948.561	6339550.728
216	355948.681	6339551.423
217	355948.764	6339552.125
218	355948.819	6339552.831
219	355948.837	6339553.537
220	355932.958	6339571.070
221	355925.763	6339624.135
222	355923.302	6339642.269
223	355920.590	6339662.217
224	355917.879	6339682.168
225	355915.157	6339702.123
226	355912.436	6339722.083
227	355909.706	6339742.043
228	355901.412	6339803.130
229	355898.784	6339822.451
230	355896.093	6339842.266
231	355893.475	6339861.547
232	355888.721	6339896.529
233	355885.360	6339921.299
234	355874.564	6340000.771

Coordinates ¹		
Vertex	Easting	Northing
235	355974.222	6340014.312
236	356089.192	6340029.935
237	356060.937	6340102.361
238	355678.579	6340204.001
239	355705.062	6340481.788
240	355712.114	6340526.706
241	355483.378	6340566.356
242	355492.821	6340625.715
243	355502.256	6340685.073
244	355277.225	6340723.274
245	355279.994	6340740.685
246	355286.602	6340781.992
247	355288.970	6340796.823
248	355314.438	6340956.788
249	354491.441	6341991.245
250	354446.385	6342047.958
251	354351.202	6342167.550

¹ Coordinate reference system is MGA 56

Superseded



SCHEDULE F - MAP 1 - FLOW SYSTEMS - Area of Operations (Retail) - Non-potable water services

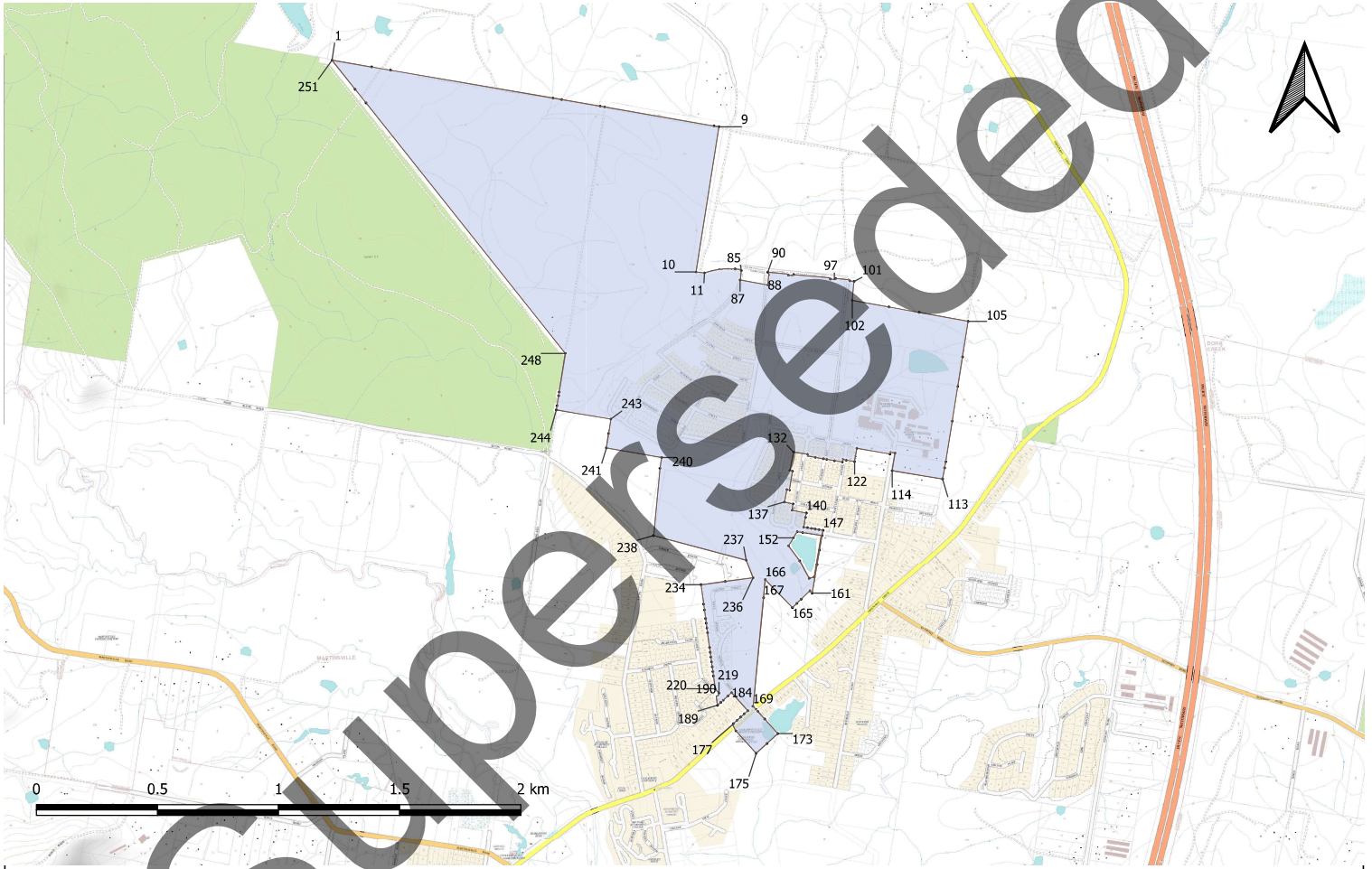
Date created: 4 March 2020
Version: 1.0

LEGEND

- Licensed area
- Non-potable water boundary
- Non-potable water vertices

LICENCE DETAILS:

Licence Number: 13_001R
Licence Type: Retail Supplier's Licence
Licensee: Flow Systems Pty Ltd (ACN 136 272 298)



SCHEDULE F - MAP 2 - FLOW SYSTEMS - Area of Operations (Retail) - Drinking water and sewerage services Date created: 5 March 2020 Version: 1.0	LEGEND <ul style="list-style-type: none">Licensed areaDrinking water & sewerage boundaryDrinking water & sewerage vertices	LICENCE DETAILS: Licence Number: 13_001R Licence Type: Retail Supplier's Licence Licensee: Flow Systems Pty Ltd (ACN 136 272 298)	
---	---	---	--

**SCHEDULE G – AREA OF OPERATIONS – BOX HILL NORTH SCHEME - RETAIL OF
NON-POTABLE WATER**

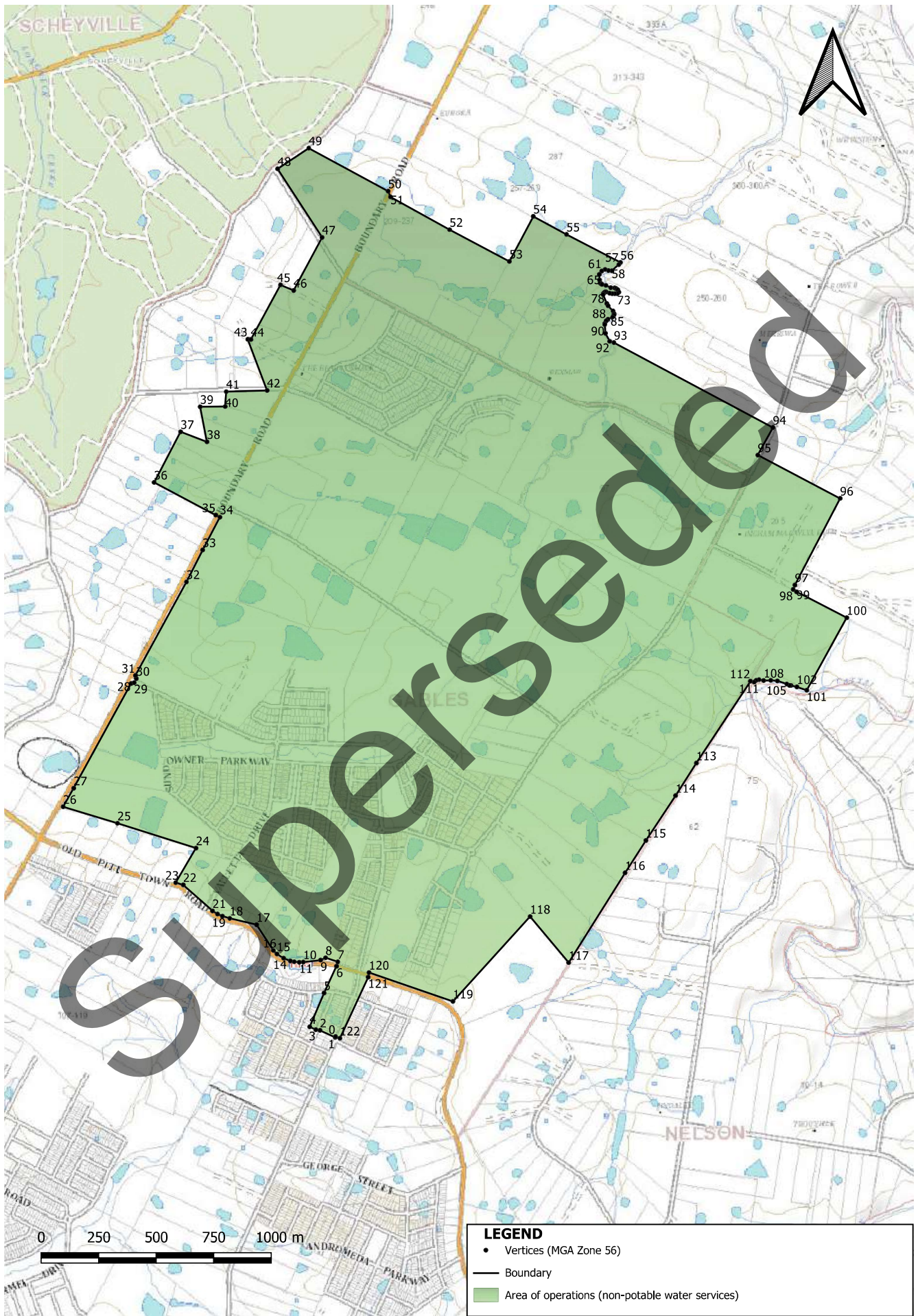
Coordinates ¹			Coordinates ¹		
Vertex	Easting	Northing	Vertex	Easting	Northing
0	305539.186	6275618.928	47	305480.576	6279095.292
1	305537.828	6275615.986	48	305287.488	6279393.798
2	305471.676	6275646.504	49	305422.613	6279483.497
3	305453.487	6275649.748	50	305767.766	6279296.364
4	305426.757	6275662.016	51	305777.773	6279271.682
5	305489.200	6275809.070	52	306034.852	6279128.993
6	305543.262	6275925.511	53	306294.774	6278990.969
7	305548.612	6275944.592	54	306398.716	6279186.591
8	305495.867	6275962.174	55	306543.137	6279108.345
9	305473.992	6275952.145	56	306777.488	6278986.353
10	305398.799	6275943.563	57	306770.309	6278977.063
11	305381.457	6275942.830	58	306739.888	6278950.473
12	305359.557	6275945.025	59	306725.543	6278951.290
13	305342.700	6275948.668	60	306710.989	6278956.211
14	305313.095	6275960.426	61	306696.750	6278949.320
15	305284.356	6275978.700	62	306686.115	6278935.009
16	305268.787	6275994.125	63	306686.479	6278910.174
17	305195.977	6276105.958	64	306689.733	6278897.139
18	305079.068	6276133.881	65	306692.002	6278894.694
19	305047.304	6276143.183	66	306697.208	6278891.026
20	305025.918	6276152.429	67	306714.354	6278886.577
21	305004.417	6276166.017	68	306735.148	6278876.813
22	304877.041	6276279.522	69	306752.608	6278875.577
23	304844.273	6276289.191	70	306759.094	6278872.744
24	304932.500	6276439.263	71	306765.834	6278867.915
25	304591.170	6276547.305	72	306771.128	6278857.238
26	304354.926	6276619.069	73	306763.787	6278850.830
27	304400.885	6276699.940	74	306752.681	6278850.434
28	304649.910	6277154.498	75	306741.552	6278850.838
29	304663.770	6277158.991	76	306730.281	6278852.841
30	304673.275	6277176.621	77	306715.318	6278858.050
31	304668.999	6277189.737	78	306709.718	6278857.701
32	304891.023	6277597.069	79	306704.253	6278852.344
33	304961.374	6277735.705	80	306702.192	6278846.980
34	305036.285	6277878.474	81	306717.961	6278807.930
35	305018.392	6277887.660	82	306723.836	6278797.970
36	304750.665	6278029.735	83	306745.576	6278775.309
37	304865.645	6278249.931	84	306749.993	6278763.706
38	304980.103	6278206.243	85	306749.829	6278758.592
39	304950.570	6278358.696	86	306743.667	6278749.140
40	305059.125	6278359.766	87	306723.422	6278739.487
41	305063.749	6278424.519	88	306715.597	6278732.417
42	305241.477	6278429.730	89	306709.664	6278721.296
43	305157.361	6278652.115	90	306709.286	6278715.994
44	305171.002	6278651.243	91	306712.250	6278678.315
45	305299.679	6278888.743	92	306730.731	6278643.189
46	305357.017	6278864.452	93	306749.275	6278637.786

Coordinates ¹		
Vertex	Easting	Northing
94	307440.257	6278268.396
95	307374.860	6278148.627
96	307732.592	6277960.187
97	307536.149	6277583.326
98	307528.270	6277564.034
99	307542.984	6277554.126
100	307761.354	6277441.219
101	307587.600	6277125.866
102	307544.684	6277140.470
103	307519.276	6277146.671
104	307512.113	6277147.028
105	307500.433	6277153.089
106	307459.792	6277166.559
107	307430.923	6277169.067
108	307400.158	6277168.107
109	307379.992	6277171.757
110	307367.595	6277168.881

Coordinates ¹		
Vertex	Easting	Northing
111	307358.912	6277161.268
112	307342.530	6277165.253
113	307107.663	6276808.954
114	307017.422	6276667.762
115	306888.240	6276472.636
116	306797.764	6276331.826
117	306552.423	6275941.227
118	306385.024	6276141.484
119	306049.627	6275772.738
120	305684.600	6275898.147
121	305680.970	6275878.177
122	305558.194	6275612.053
123	305539.186	6275618.928

¹ Coordinate reference system is MGA 56

Superseded



Area of Operations - Box Hill North Scheme
Non-potable water services

Date created: 4 August 2020
 Version: 1.0

SCHEDULE I – INTERPRETATION AND DEFINITIONS

1. Interpretation

1.1. In this Licence, unless the context requires otherwise:

- a) the singular includes the plural and vice versa;
- b) headings are used for convenience only and do not affect the interpretation of this Licence;
- c) a reference to a document includes the document as modified from time to time and any document replacing it;
- d) a reference to a “person” includes a natural person and any body or entity whether incorporated or not;
- e) a reference to a clause is to a clause in this Licence;
- f) a reference to a section is to a section in this Licence;
- g) a reference to a schedule is to a schedule to this Licence;
- h) a reference to a law or statute includes regulations, rules, codes and other instruments under it, and consolidations, amendments, re-enactments or replacements of them; and
- i) explanatory notes do not form part of this Licence, but in the case of uncertainty may be relied on for interpretation purposes.

2. Definitions

2.1. Expressions used in this Licence that are defined in the Act or the Regulation have the meanings set out in the Act or the Regulation.

2.2. In this Licence:

Act means the *Water Industry Competition Act 2006* (NSW).

Area of Operations means the area of operations specified in, as applicable:

- a) section 1, Table 1.4
- b) section 2, Table 2.4, and
- c) section 3, Table 3.4.

Audit Guidelines means the document titled “*Audit Guideline – Water Industry Competition Act 2006*”, which is prepared by IPART and is available on IPART’s website at www.ipart.nsw.gov.au, and any other guidelines issued by IPART in relation to audits under the Act.

Authorised Persons means each person specified in, as applicable:

- a) section 1, Table 1.1
- b) section 2, Table 2.1, and
- c) section 3, Table 3.1.

Authorised Purposes means the authorised purposes specified in, as applicable:

- a) section 1, Table 1.5
- b) section 2, Table 2.5, and
- c) section 3, Table 3.5.

Box Hill North Network Operator's Licence means network operator's licence no. 16_037 granted to Flow Systems Operations Pty Ltd (ACN 603 106 305) (as varied by the Minister from time to time)

Central Park Water Network Operator's Licence means network operator's licence no. 12_022 granted to Central Park Water Factory Pty Ltd (ACN 151 072 838) (as varied by the Minister from time to time).

Cooranbong Water Network Operator's Licence means network operator's licence no. 15_033 granted to Cooranbong Water Pty Ltd (ACN 169 450 453) (as varied by the Minister from time to time).

Discovery Point Water Network Operator's Licence means network operator's licence no. 13_025 granted to Discovery Point Water Factory Pty Ltd (ACN 142 392 541) (as varied by the Minister from time to time).

Glossodia Network Operator's Licence means network operator's licence no. 19_043 granted to Flow Systems Operations Pty Ltd (ACN 603 106 305) (as varied by the Minister from time to time).

Green Square Water Network Operator's Licence means network operator's licence no. 15_031 granted to Green Square Water Pty Ltd (ACN 163 432 906) (as varied by the Minister from time to time).

Huntlee Water Network Operator's Licence	means network operator's licence no. 15_030 granted to Huntlee Water Pty Ltd (ACN 167 418 608) (as varied by the Minister from time to time).
Insurance Expert	means an insurance broker which holds an Australian financial services licence under Part 7.6 of the <i>Corporations Act 2001</i> (Cth) that authorises the broker to provide financial product advice for, and deal in, contracts of insurance within the meaning of Chapter 7 of that Act.
IPART	means the Independent Pricing and Regulatory Tribunal of New South Wales established under the <i>Independent Pricing and Regulatory Tribunal Act 1992</i> (NSW).
Licence	means this retail supplier's licence granted under section 10 of the Act.
Licensed Water Industry Infrastructure	means the water industry infrastructure by means of which the non-potable water, drinking water and/or sewerage services (as applicable) under this Licence are supplied.
Licensee	means Flow Systems Pty Ltd (ACN 136 272 298).
Licensee's Code of Conduct	has the meaning given in Schedule B, clause 7.1.
Minister	means the Minister responsible for Part 2 of the Act.
NSW Health	means the Water Unit of NSW Ministry of Health and any of the local health districts as defined by the NSW Ministry of Health.
Pitt Town Water Network Operator's Licence	means network operator's licence no. 10_014 granted to Pitt Town Water Factory Pty Ltd (ACN 141 705 660) (as varied by the Minister from time to time).
Plan	means the retail supply management plan that the Licensee is required to prepare under the Regulation.

Regulation	means the <i>Water Industry Competition (General) Regulation 2008</i> (NSW).
Reporting Manual	means the document titled “Retail Supplier’s Reporting Manual”, which is prepared by IPART and is available on IPART’s website at www.ipart.nsw.gov.au .
Shepherds Bay Network Operator's Licence	means network operator's licence no. 17_042 granted to Flow Systems Operations Pty Ltd (ACN 603 106 305) (as varied by the Minister from time to time).
Small Retail Customer	has the meaning given to that term in the Regulation.
Water Industry Infrastructure	means the water industry infrastructure specified in, as applicable: <ul style="list-style-type: none"> a) section 1, Table 1.2 b) section 2, Table 2.2, and c) section 3, Table 3.2.
Wyee Water Network Operator's Licence	means network operator's licence no. 14_026 granted to Wyee Water Pty Ltd (ACN 160 953 775) (as varied by the Minister from time to time).