NORTH

PIPELINE ROUTE OVERVIEW
SCALE 1:4000

DRAWING COLOUR CODED - PRINT ALL COPIES IN COLOUR

CLIENT: conexio	PROJECT: AQUANET EXPANSION	DESIGNED: WSce Driven by excellence, built on experience.	PIPELINE ROUTE OVERVIEW		
			DR. BY/DWN:	CHK:	DATE:
			7873021	SK-0015	1
			PROJECT NO:		REV:

DRAFT

PRELIMINARY - NOT FOR CONSTRUCTION

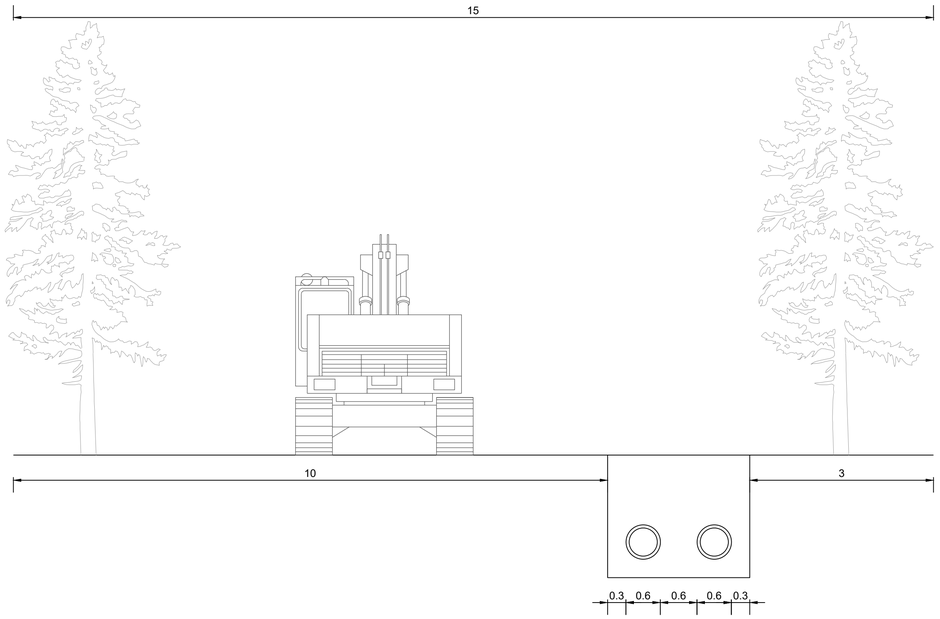

15m DUAL PIPELINE CONSTRUCTION CORRIDOR

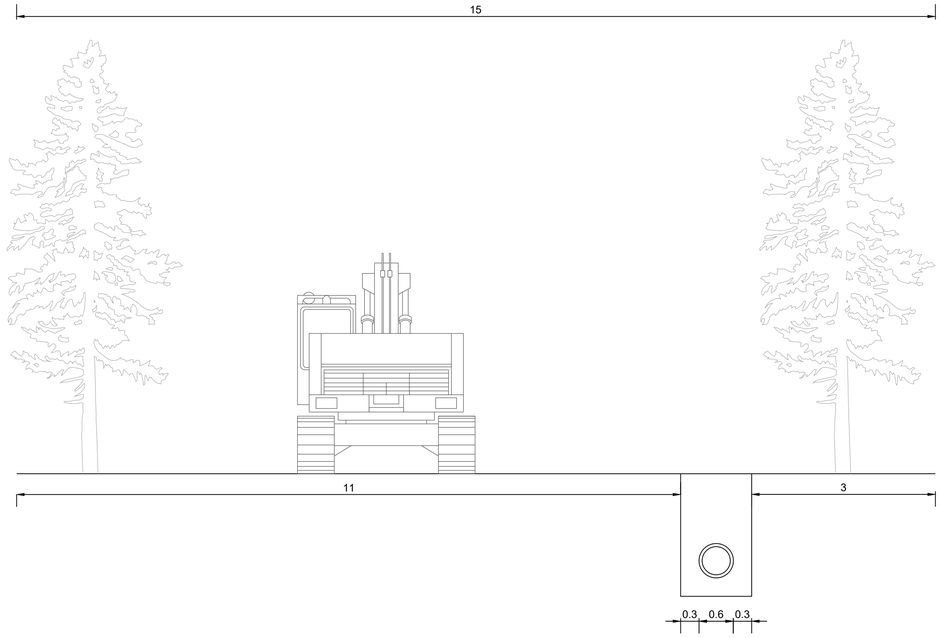

15m SINGLE PIPELINE CONSTRUCTION CORRIDOR

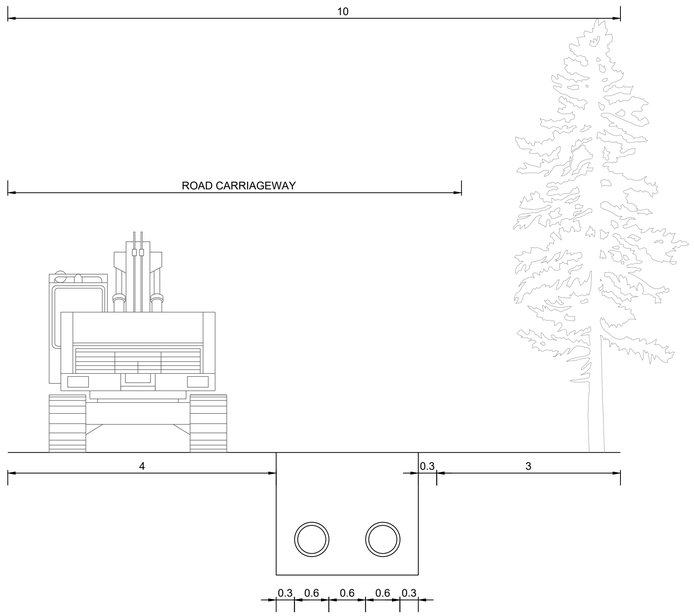

10m DUAL PIPELINE CONSTRUCTION CORRIDOR WITHIN CARRIAGEWAY

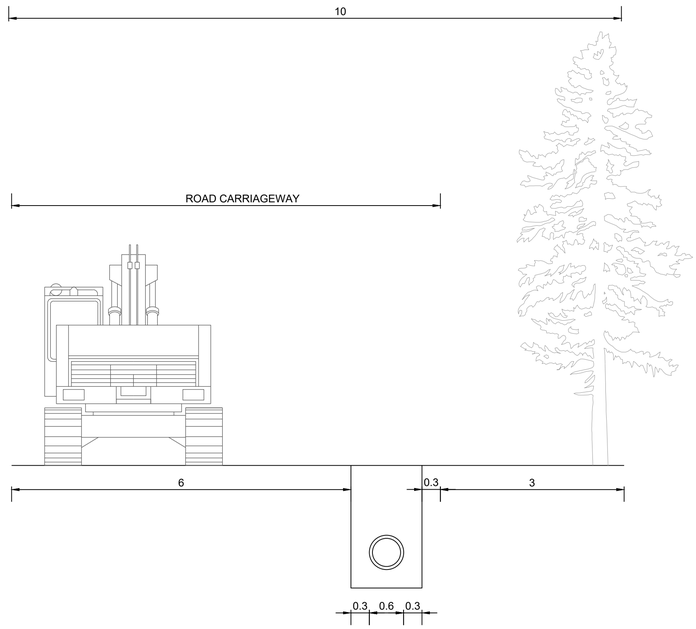

10m PIPELINE CONSTRUCTION CORRIDOR WITHIN CARRIAGEWAY

DRAFT

PRELIMINARY - NOT FOR CONSTRUCTION

DO NOT SCALE FROM DRAWINGS, CHECK & VERIFY ALL DIMENSIONS & LEVELS BEFORE COMMENCEMENT OF ANY WORK.

THIS DRAWING IS NOT TO BE COPIED IN PART OR WHOLE WITHOUT WRITTEN PERMISSION FROM WSCE Pty Ltd

DRAWING COLOUR CODED - PRINT ALL COPIES IN COLOUR

1000 0 500 1000 1500 2000mm
PLAN SCALE 1:50 A1 SHEET

REVISION	AMENDMENT	DATE	REVISION	AMENDMENT	DATE
01	ISSUED FOR INFORMATION				

CLIENT: NEXTDC · conexa INFRASTRUCTURE PARTNERS

PROJECT: NEXT DC RECYCLED WATER SUPPLY

PREPARED BY: WSce Pty Ltd ACN 668 655 141 ABN 75 668 655 141 info@wsce.com.au wsce.com.au

GCC ISO 9001 Certified

WSce Driven by excellence, built on experience.

TITLE: **CONSTRUCTION CORRIDOR TYP. SECTIONS**

SCALE	DRAWN	DESIGNED	CHECKED	APPROVED
1:50	--	--	A.R.	P.G.

JOB No.	DRAWING No.	ISSUE
7873021	CS-SK-0009	01

DATE	STATUS
MARCH 2026	ISSUED FOR INFORMATION

Xrefs: X:\7873021-TB_A1H
Plot Date: 06.04.2026@12:46:54 Login Name: imclough Cad File: T:\7873021\Civil\Drawings\CAD\Civil 2D\Sketches\Cumberland Forest Construction Corridor\Typical construction corridor section.dwg

0 10 20 30 40 50 60 70 80 90 100 110 120 130 140 150

A4

LEGEND

- 187.0 — CONTOUR (FINISHED SURFACE LEVEL)
- 185.0 — CONTOUR (EXISTING SURFACE LEVEL)
- ASPHALT ROAD PAVEMENT
- CONCRETE PAVEMENT
- CRUSHED ROCK PAVEMENT
- BLUE METAL PAVEMENT
- GRASSED EMBANKMENT
- RETAINING WALL

NOTES

1. FOR LOCALITY PLAN AND DRAWING LIST REFER DRG AEG-0990-G001.
2. FOR GENERAL NOTES REFER DRAWING AEG-0990-G002 AND G003.
3. FOR DETAILED SURVEY INFORMATION REFER ASTREA SITE SURVEY DRAWING NO. A6964 - 166WALWORTH - MAR 2026.

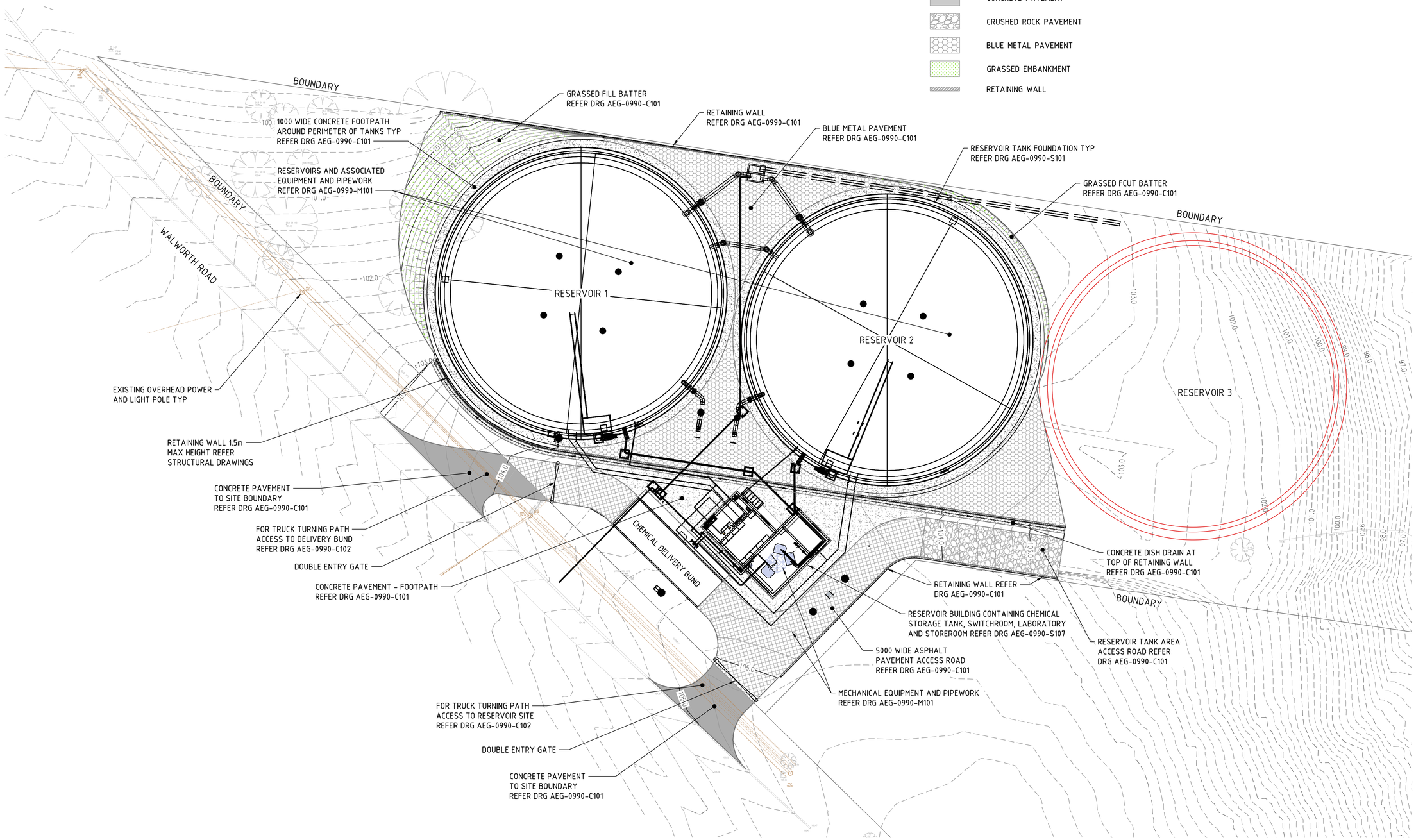

SITE PLAN

SCALE 1:250

0 2500 5000 7500 10000 15000 20000 25000mm

SCALE 1:250 AT ORIGINAL SIZE

REVISION	AMENDMENT	DATE
A	ISSUED FOR INFORMATION	22.04.26

CLIENT: conexa INFRASTRUCTURE PARTNERS

PROJECT: AQUANET NETWORK EXTENSION

PREPARED BY: ATLAS ENGINEERING GROUP

TITLE: AQUANET NETWORK EXTENSION

RESERVOIR SITE LAYOUT
PLAN - 3 TANK

SCALE	DRAWN	DESIGNED	CHECKED	APPROVED
1:250	AG	NK	DB	

JOB No.	DRAWING No.	ISSUE
AEG-0990	G005-3TANK	A

DATE	STATUS
17.04.26	ISSUE FOR 50% DESIGN

Xrefs: XG_RESERVOIR_Transparent; XG_Survey Pts; XB_Walworth; XC_Civilworks; AEG-0990 NextDC Reservoir; XC_Earthworks_Reservoir; XS_Reservoir Building; XM_Safety_Shower
Plot Date: 21.04.2026@17:41:45 Login Name: AlanGibert Cad File: C:\Users\AlanGibert\Atlas Engineering Group\Projects (AED) Working Site - Documents\AEG-0990 WSCE NextDC VIPS & Rack\04 Drawings\General\AEG-0990-G005_3 Tanks.dwg