



Asset Management Plan

Footpaths and Cycleways

Policy Number: POL08/323

Adopted: 25/03/2008

Reaffirmed: 28/07/2009

Minute Number: MIN08.333, MIN09.978

File: 25442

Produced By: Strategic Planning & Infrastructure Group

Review Date: 1/12/2012

For more information contact the Strategic Planning & Infrastructure Group

Administrative Centre, Bridge Road, Nowra • **Telephone (02) 4429 3111** • Fax (02) 4422 1816 • PO Box 42 Nowra 2541
Southern District Office – Deering Street, Ulladulla • **Telephone (02) 4429 8999** • Fax (02) 4429 8939 • PO Box 737
Ulladulla

council@shoalhaven.nsw.gov.au • www.shoalhaven.nsw.gov.au

Disclaimer

Every effort has been made to provide accurate and complete information.
However, Shoalhaven City Council assumes no responsibility for any direct, indirect, incidental, or consequential damages arising from the use of information in this document.

Copyright Notice

No part of this publication may be reproduced in any form, or stored in a database or retrieval system, or transmitted or distributed in any form by any means, electronic, mechanical photocopying, recording, or otherwise without written permission from Shoalhaven City Council. All rights reserved.

Copyright © 2009, Shoalhaven City Council

CONTENTS

1. INTRODUCTION AND EXECUTIVE SUMMARY	1
2. PROGRAM OBJECTIVES	1
3. ASSET DESCRIPTION	1
4. ASSUMPTIONS AND CONFIDENCE LEVELS	2
5. ASSET EXTENT AND CONDITION.....	2
6. FUTURE DEMANDS AND ENHANCEMENT NEEDS	3
7. OPERATION AND MAINTENANCE STRATEGIES	3
8. CAPITAL WORKS STRATEGIES.....	4
8.1. Renewal (replacement).....	4
8.2. New Footpaths & Cycleways	4
9. FUNDING NEED SUMMARY AND LEVELS OF SERVICE.....	5
10. COMMUNITY CONSULTATION	6
11. RISK MANAGEMENT	6
12. SERVICE DELIVERY MODEL	6
13. ASSET DISPOSAL	6
14. LINKAGE WITH COUNCIL'S STRATEGIC DOCUMENTS	6
15. PERFORMANCE MONITORING	7
16. REVIEW	7
ATTACHMENT 1 - PATH CONDITION CHARTS	8
ATTACHMENT 2 - LISTS OF FOOTPATH & CYCLEWAY PROJECTS IDENTIFIED IN PAMP	9
ATTACHMENT 3 - ADOPTED 2007/08 PROGRAM AND DRAFT 2008/20 PROGRAMS ...	27

1. INTRODUCTION AND EXECUTIVE SUMMARY

The current path network (footpaths & cycleways) consists of about 100Km or 195,133 sq. metres of paved paths. Council's Pedestrian Access & Mobility Plan (PAMP) identifies the need for an additional 242 Kms of Cycleway and 92 Kms of Footpath. The cost for provision of the identified new projects is about \$59Million and the current average annual funding is about \$1Million.

Based on the 'satisfactory levels of service' identified in this Plan, the current funding shortfalls are –

Activity	Ideal Funding Level	2007/08 Funding Level (average 2007/10 for capital)	Annual Funding Shortfall
Maintenance/Operating	\$401,000	\$248,400	\$152,600
Capital	\$1,270,000	\$1,117,000	\$153,000
Total	\$1,671,000	\$1,365,400	\$305,600

Of concern is the expected future cost for path renewal which is expected to rise to over \$1Million/annum in about 25 to 30 years. Also of concern is the current funding level for 'Path Repairs' with the current funding insufficient to maintain existing overall condition.

Future actions identified in this Plan are –

- Review and prepare Footpath Renewal Strategy including 5 Year Program
- Review funding sources in particular grants and developer contributions
- Review DCP100 with regard to path specifications and extent to be provided as consent condition
- Review appropriate path surface material including a review of DCP80 and
- Review path age & replacement profile and confirm 50 year renewal funding needs.

2. PROGRAM OBJECTIVES

Council has recognized that "walking" and "cycling" are legitimate forms of transport and also important as a recreational pursuit. To encourage "walking" and "cycling" Council is committed to providing footpath and shared path networks that remain relevant to existing and future land use and pedestrian user groups.

Council is also committed to ensuring that the networks are maintained to a high standard and in a manner that ensures available resources are effectively applied. It is recognized that it is not reasonable nor practical to target zero trip hazards within the network however it is an objective to have minimal trip hazards.

The annual capital and maintenance programs need to allocate sufficient resources to ensure these objectives are obtained.

3. ASSET DESCRIPTION

The Footpath asset type includes all paved paths including cycleways but does not include internal location specific paths at parks/reserves, buildings and car parks. It includes all surface types with the exception of informal gravel/grassed paths.

4. ASSUMPTIONS AND CONFIDENCE LEVELS

Current path data is of high accuracy with regard to details of existing path length, width and location. The data for asset condition is about 2 years old but is being constantly updated as condition/hazard audits are undertaken. Data is limited as to path construction date and this impacts on the accuracy of estimates for long term renewal funding needs.

Accurate usage data is also not available and the assignment of High, Medium & Low Usage is based on estimates by existing staff.

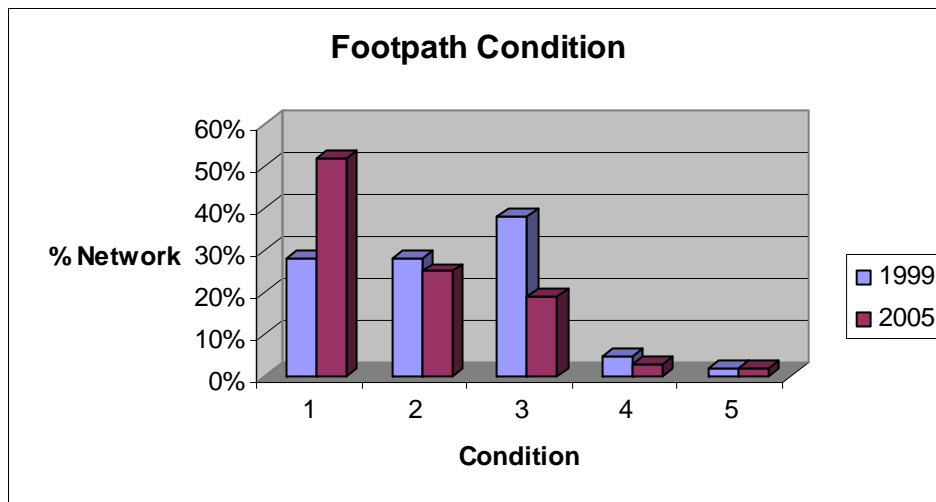
5. ASSET EXTENT AND CONDITION

As at August, 2005 the footpath network consisted of 100Km or 195,133 sq. metres of paved paths. Attached are condition charts for each surface type (concrete, asphalt, pavers) and the overall footpath network condition was :

CONDITION	AREA	%
1 (new)	101,181	52%
2 (good)	48,009	25%
3 (fair)	36,276	19%
4 (poor)	6,190	3%
5 (failed)	3,477	2%
TOTALS:	195,133	

Although this data is about 2 years old, it is suitable to determine condition change trends and approximate funding needs to achieve 'satisfactory level of service'.

Based on condition audits in 1999 & 2005 there has been an improvement in overall network condition as indicated in the following chart:



The change in network condition is primarily due to the increase in new paths over the past 6 years as well as increased emphasis (and budget) on repairs.

Although the proportion of "Failed" path is minimal there is 24% of the network in "Fair" condition or worse. This level is considered unacceptable particularly with regard to the

extent of reported “slips & falls” and sufficient resources need to be provided to improve the overall network condition.

It is proposed that Council determine ‘satisfactory level of service’ for the footpath network as –

- 95% of concrete & bitumen paths to be in Condition ‘Good’ or better
- 100% of paver paths to be in Condition ‘Good’ or better

The higher ‘level of service’ for paver paths has been proposed as this surface type is generally situated in Central Business Districts or other high use locations and thus is of higher priority with regard to condition to mitigate ‘slips & falls’.

6. FUTURE DEMANDS AND ENHANCEMENT NEEDS

The adopted Pedestrian Access and Mobility Plan (PAMP) details the required footpath and cycleway networks. The PAMP was formally adopted by Council in 2006 following public exhibition. The capital strategies for new footpaths & cycleways identifies main routes. It is recognised that further priority projects will be identified over time and the strategies amended.

Council has recognised the importance of extending the path network and has increased capital funding as well as a special (loan funded) program in 2007/08 of \$1Million.

The PAMP has identified the following needs for the provision of new paths –

- Cycleways – about 242 Kms at an estimated cost of about \$48,000,000
- Footpaths – about 92 Kms at an estimated cost of about \$11,000,000

At current funding levels (average 2007/10) it will be about 59 years before the current identified needs are completed. Accordingly, it is essential that the projects to be included in annual works programs are carefully considered to ensure the highest needs are undertaken.

7. OPERATION AND MAINTENANCE STRATEGIES

The operating/maintenance budget includes the following activities –

- Footpath Repairs – priority repair locations are determined in accordance with the Footpath Risk Management Procedure. The budget is developed to also include a target area of repairs.
- Footpath Shape& Grass – a budget allowance to build up footpath areas primarily to prevent stormwater flowing onto private properties.
- Footpath Mow - a budget allowance to respond to ad-hoc requests for mowing of footpaths that are not included in a regular mowing schedule.
- Footpath Poison – a budget allowance for controlling grass/weed growth within paved path surfaces
- Footpath Other – a budget allowance for undefined & unforeseen work activities
- Footpath Construct – a budget allowance for the provision of short sections of path where a high risk is identified during the budget year.

Modelling has been undertaken to determine annual funding for repairs based on achieving the target ‘satisfactory level of service’ within a five (5) year timeframe and modelling results indicate that an annual budget of \$306,000 is required.

The modelling also indicates that to maintain current network condition, annual funding of about \$170,000 for repairs and about \$200,000 for replacement (renewal) .are required.

The 2007/08 budget is \$153,400 for repairs and \$100,000 for replacement. Accordingly additional funding is required to prevent further condition deterioration of the network and substantial additional funding is required to improve the network condition to a 'satisfactory level of service'. It is proposed to provide additional funding for Footpath Repairs in 2008/09 however sufficient funding to enable a 'satisfactory level of service' is unlikely to be available.

8. CAPITAL WORKS STRATEGIES

8.1. Renewal (replacement)

Modelling based on current path condition indicates that annual funding of about \$270,000 is required to renew all 'failed' paths within 5 years. The annual depreciation of the current network is about \$880,000 and this gives an approximation of the required longer term funding need for path renewal. As the majority of the path network is relatively new (compared to the 50 year life of a concrete path) it is estimated that the higher funding level will not be required for about 25 to 30 years.

However, it is considered that the current funding level of \$100,000 (2007/08) should be raised to about \$300,000 over the next 5 years and then incrementally increased to \$880,000 by 2035.

Further review is required to develop a priority list for path renewal and prepare a 5 year strategy and the strategy will be reported to Council when completed.

It is to be noted that some of the paths requiring replacement are in Central Business Districts and funding for renewal is generally under the 'Streetscapes' capital program and the paths renewed in conjunction with other beautification works.

It is considered that a review should be undertaken with regard to preferred path surface type. This issue is already under discussion and may result in a review of DCP80 which specifies path surface types for commercial/business areas. The following table indicates the average annual depreciation for each path surface type based on the stated average useful life. It is to be noted that paver surfaces are 39% of the annual depreciation but only 14% of the total area. This is due to the higher whole of life cost of paver surfaces.

		% Area	% Cost
Bitumen (35 years)	\$28,444	4%	3%
Concrete (50 years)	\$514,432	82%	58%
Pavers (20 years)	\$340.775	14%	39%
Total	\$883,651		

8.2. New Footpaths & Cycleways

The PAMP includes a full list of identified projects for all additional footpaths and cycleways. Included in the attachments are the full project lists as well as the adopted 2007/08 projects and draft projects for 2008/09 and 2009/10. It is proposed to review annually draft 3 year

programs for footpaths & cycleways in conjunction with the development of the draft 3 Year Management Plan and Budget.

At current funding levels (average of \$1Million/annum for 2007/10) it will take about 59 years to complete all projects. During this timeframe the funding for path renewal will need to increase and funding availability may not be sufficient to maintain the current funding level for new paths. The recent decision to rescind the Council Policy to levy a charge for new paths under Section 217 of the Roads Act 1993 has reduced funding availability by up to \$200,000/annum and further review of other funding sources such as Section 94 of the EP&A Act will be undertaken.

Grant funding is another source of additional funding and applications are made each year to the Roads & Traffic Authority (RTA) and the Department of Planning (DoP). However there is no guarantee of successful grant applications and this funding source is also limited in extent.

9. FUNDING NEED SUMMARY AND LEVELS OF SERVICE

The following 'levels of service' are recommended –

- Path Repairs
 - Within 5 years
 - 95% of concrete and bitumen paths to be in 'Good Condition (Condition 2) or better
 - 100% of paver paths to be in 'Good Condition (Condition 2) or better
- Path Renewal
 - Within 5 years, replace all currently identified failed paths
 - After 5 years, provide sufficient annual funding to replace paths as they are deemed to have failed.
- New Footpaths & Cycleways
 - Provide all currently identified new paths within 59 years.

The following table identifies the annual funding needs based on the above 'levels of service'. Future review will be required in 5 to 10 years once there is a clearer indication of the rate of failure of the existing path network.

Activity	Ideal Funding Level	2007/08 Funding Level (average 2007/10 for capital)	Annual Funding Shortfall
Maintenance/Operating			
Path Repairs	\$306,000	\$153,400	\$152,600
Path Shape& Grass	\$20,000	\$20,000	\$0
Path Mow	\$40,000	\$40,000	\$0
Path Poison	\$10,000	\$10,000	\$0
Path Other	\$10,000	\$10,000	\$0
Path Construct	\$15,000	\$15,000	\$0
Sub-total	\$401,000	\$248,400	\$152,600
Capital			
Path Renewal	\$270,000	\$117,000	\$153,000
New Paths	\$1,000,000	\$1,000,000	\$0
Sub-total	\$1,270,000	\$1,117,000	\$153,000
Total	\$1,671,000	\$1,365,400	\$305,600

Funding availability is not currently available to provide higher funding levels. However, consideration will be given in the draft 2008/09 Budget to the provision of additional funds for 'Path Repairs' and 'Path Renewal'.

10. COMMUNITY CONSULTATION

The priority lists for new footpaths & cycleways has been placed on public exhibition in conjunction with the Pedestrian Access & Mobility Plan. The priority lists are also reviewed annually in conjunction with the public exhibition of the draft 3 Year Management Plan.

11. RISK MANAGEMENT

A 'Footpath Risk Management Procedure (revision 2)' was adopted by Council in November, 2006. The procedure was developed to enable a clear process for the identification and treatment of 'trip points'. The procedure can be viewed on Council's Internet site and details the methodology for rating path repairs based on the extent of defects and the extent of pedestrian usage. A prioritised list of repairs is prepared annually and issued for implementation to the extent of available funds. Defect audits are undertaken by asset staff and all defects recorded electronically using GPS units to mark locations. The frequencies of audits are –

- High usage paths – yearly
- Medium usage paths – every 2 years
- Low usage paths – every 5 years.

Additionally, all Central Business Districts are inspected monthly and any severe hazards identified (separate to the above audits) are scheduled for repair.

12. SERVICE DELIVERY MODEL

The preferred internal service provider, Works & Services Section (W&S), under the Roads Service Agreement, currently undertakes all maintenance activities in accordance with the Footpath Risk Management Procedure.

Service delivery under the Service Agreement will be monitored by unit cost of repairs, random audits of quality and achievement of specified annual repair quantity.

The provision of new paths will generally be undertaken in accordance with the adopted Capital Works Program by W&S. However external quotations are called depending on resource availability and required timeframes and to also confirm market best price. In 2007/08 tenders are to be called for about \$600,000 of (new) path projects and the outcome of the tenders will guide the competitive provision of works for future years.

13. ASSET DISPOSAL

It is unlikely that paths will not be replaced and asset disposal is unlikely. However, the need for paths is reviewed at time of replacement and if the path is of low need the option of non-replacement will be reviewed with the community.

14. LINKAGE WITH COUNCIL'S STRATEGIC DOCUMENTS

The Management Plan for Shoalhaven City continues the programs and strategies identified in the Council's Strategic *Cityplan*, which was adopted in June 2000. These programs and strategies are grouped under the four headings of:

Environment,

*Economy,
Community, and
Council.*

The progressive development of Asset Management Plans for various asset types is one of the objectives in Council's **Cityplan**.

The provision of paths supports **Cityplan** by –

- Environment – promoting alternate means of transport that are not fossil fuel based
- Community – providing safe walking and cycling
- Council – reducing the risk from claims for 'slips & falls'

15. PERFORMANCE MONITORING

The following Key Performance Indicators will be used to gauge satisfactory outcomes from this Asset Management Plan –

- Number of reported "slips & falls".
- % of total network in Condition 2 (Good) or better as at 30th June each year.
- Unit cost of repairs and
- Annual repair quantity.

16. REVIEW

This Asset Management Plan will be reviewed every 3 years. If significant changes are proposed to the document then the revised document will be placed on public exhibition prior to adoption by Council.

The priority lists for new and replacement paths will be reviewed annually in conjunction with the draft 3 Year Management Plan & Budget.

Attachment 1 - Path Condition Charts

Details of Path areas & condition

CONCRETE

CONDITION	AREA	COST	%
1	76 602	\$0	48%
2	44 737	\$214 738	28%
3	34,328	\$686 560	21%
4	4,209	\$235 704	3%
5	884	\$141,440	1%
TOTALS:	160,760	\$1,278,442	

ASPHALT

CONDITION	AREA	COST	%
1	1 140	\$0	16%
2	1 080	\$5,832	15%
3	1 140	\$22 800	16%
4	1 185	\$64,286	17%
5	2,568	\$397,730	38%
TOTALS:	7 111	\$490 648	

PAVERS

CONDITION	AREA	COST	%
1	23,439	\$0	86%
2	2,192	\$19 728	8%
3	808	\$25 250	3%
4	796	\$65,471	3%
5	27	\$5,345	0%
TOTALS:	27,262	\$116,794	

ALL PATHS

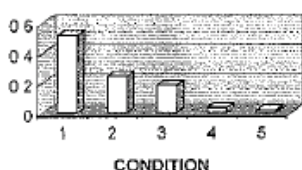
CONDITION	AREA	%	COST
1	101,181	52%	\$0
2	48 009	25%	\$240 298
3	36,276	19%	\$734 610
4	6 190	3%	\$365 461
5	3,477	2%	\$545,515
TOTALS:	195,133		\$1 885 884

NOTE: Above cost are those to upgrade the paths to Condition 1 (excellent condition)

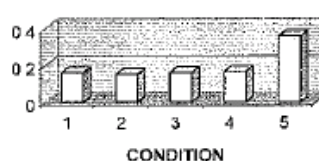
Satisfactory Level of Service is "95% of concrete & bitumen paths and 100% of paver paths in "Good Condition" (Condition 2)

Annual Funds to upgrade to Satisfactory Level of Service in 5 years: Maintenance \$306,000
Capital \$271,000
Total \$577,000

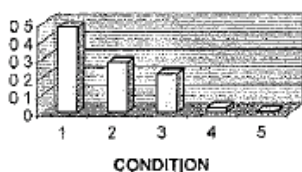
OVERALL PATH CONDITION



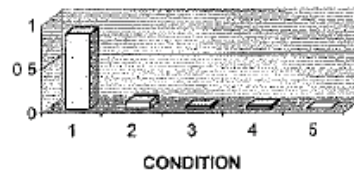
ASPHALT PATH CONDITION



CONCRETE PATH CONDITION



PAVER PATH CONDITION



NOTE: CONDITION 1-EXCELLENT
CONDITION 2-GOOD
CONDITION 3-FAIR
CONDITION 4-POOR
CONDITION 5-FAILED

Shoalhaven City Council
Asset Management Plan - Footpaths

Attachment 2 - Lists of Footpath & Cycleway Projects Identified in PAMP

Location	Urban Area	From	To	Works Required	Side	LENGTH	Priority Rating	Cost	Issues and details
Green Street	Ulladulla	Camden Street	Warden Street	Ped path	Southern	610	33	\$47,580	- Gap in footpath on southern side - Provide access to schools, TAFE and sports centre - Existing footpath on north side
The Wool Road	Vincentia	end of existing shared path	Burton St	Ped path	Southern	360	27	\$28,084	- Provide footpath access to bus stop
Illaroo Road	North Nowra	Philip Drive	Halcot Avenue	Ped path	Northern	703	26	\$54,834	- No footpath on northern side - Provide access to public school and churches
Coomea Street	Bomaderry	Birreley Street	Cambewarra Road	Ped path	Eastern	203	24	\$15,864	- No footpaths on either side - Complete gap in pedestrian network
Hillcrest Avenue	East Nowra	Holloway Drive	Old Southern Road	Ped path	Northern	1008	24	\$78,642	- No footpath on either side - Provide access to High School and Playing fields
North Street	Ulladulla	Princes Highway	Jindelara Road	Ped path	Northern	721	24	\$56,238	
Park Road	East Nowra	Clipper Road	Holloway Drive	Ped path	Southern	261	24	\$20,392	- No footpath on either side - Provide access to High School and Playing fields
Princes Highway	Bomaderry	Narang Road	Turley Ave	Ped path	Western	1092	24	\$85,176	- Stage 2 (Pt) Narang Rd south approx 400m considered for 04/05 - Currently no footpath on either side of Highway - Provides access to Restaurants, Service Station and houses - Safety concerns about pedestrians currently walking in parking lane of Highway
Princes Highway	Milton	Retirement Village	Croobyar Street	Ped path	Northern	373	24	\$29,094	- No footpath on northern side - Connect to planned shared paths - Connect to proposed traffic signals
Greenwell Point Road	Nowra	Rayleigh Drive	Clipper Road	Ped path	Southern	494	23	\$38,547	- No footpath on either side - Provide access to new Residential area
Page Avenue	North Nowra	Harvey Place	Judith Drive	Ped path	Northern	286	23	\$22,308	- No footpath on either side - Provide access to Public School - Pedestrian access through Residential area
Paradise Beach Road	Sanctuary Point	Kingsford Smith Crescent	Kerry Street	Ped path	Northern	288	23	\$22,464	- No footpath on northern side - Provide access to Shops and Schools - majority to be provided with development
Princes Highway	Ulladulla	Golf Avenue	Narrawallee St	Ped path	Eastern	345	23	\$26,910	- No footpath on either side - Segment of total section St Vincent St to Millards Creek bridge - Report 11 March 2003 Stage 2 \$13,000 File 25492
Village Drive	Ulladulla	Budawang Street	North Street	Ped path	Western	602	23	\$46,981	- No footpath on either side - Connect growing residential area to schools and centre of Ulladulla
Albatross Road	Nowra	McLean Street	Kalandar Street	Ped path	Northern	642	22	\$50,110	- No footpath on either side - Provide access to University, Greyhound Course, Paceway and Racecourse - Connect two existing footpaths
Douglas Street	Nowra	Kinghorne Street	Shoalhaven Street	Ped path	Northern	200	22	\$15,600	
Princes Highway	Ulladulla	100m north of Pittman Avenue	Pittman Avenue	Ped path	Eastern	100	22	\$7,800	- Provide access to bus stop
Princes Highway	Ulladulla	Deering St	Parson St	Ped path	Western	200	22	\$15,600	
Barwon Street	Bomaderry	Bunberrra Street	Cambewarra Road	Ped path	Western	451	21	\$35,161	- No footpath on either side - Provides access to Anglican School
Douglas Street	Nowra	Wallace Street	Kinghorne Street	Ped path	Northern	1124	21	\$87,633	- No footpath on either side - Provide access to three public schools, park & motel
Gordon Street	Milton	Croobyar Road	Princes Highway	Ped path	Western	161	21	\$12,575	- No footpath on either side - Provide access to Hospital and Shops

Shoalhaven City Council
Asset Management Plan - Footpaths

Location	Urban Area	From	To	Works Required	Side	LENGTH	Priority Rating	Cost	Issues and details
OSBORNE ST	NOWRA	WORRIGEE ST	Douglas Street	Ped path	eastern	200	21	\$15,600	
Park Road	East Nowra	Moresby Street	Holloway Drive	Ped path	northern	51	21	\$3,978	- Provide access to schools
Park Road	East Nowra	Princes Highway	Moresby Street	Ped path	Northern	342	21	\$26,691	- No footpath on either side - Provide access to High School and Playing fields
Princes Highway	Nowra	Plunkett Street	Douglas Street	Ped path	Western	209	21	\$16,302	- No footpath on western side - Provide access to Shops - Extend existing footpath
Princes Highway	Ulladulla	Buchan Street	Golf Avenue	Ped path	Northern	246	21	\$19,188	- No footpath on either side - Connects two existing footpaths
Princes Highway	Ulladulla	Millards Ck	North Street	Ped path	Western	284	21	\$22,152	- No footpath on either side - Connects two existing footpaths
St Vincent Street	Ulladulla	Princes Highway	Godfrey Street	Ped path	Western	297	21	\$23,166	- No footpath on either side - Connects two existing footpaths
Berry Street	Nowra	Bice Rd	Albatross Rd	Ped path	Western	657	20	\$51,246	- No footpath on western side - Provide access to Public School - Pedestrian access through Residential area
Osborne Street	Nowra	North Street	Hyam Street	Ped path	Eastern	375	20	\$29,261	- No footpath on either side - Provide access to Hospital and Pool
Princes Highway	East Nowra	Hillcrest Ave	Park Road	Ped path	Eastern	996	20	\$77,672	- No footpath on either side - Provide access to High School and Playing fields
South Street	Ulladulla	Princes Highway	St Vincent Street	Ped path	Northern	224	20	\$17,472	- No footpath on either side - Connects two existing footpaths
St Anns Street	East Nowra	Salisbury Drive	Wallace Street	Ped path	Southern	694	20	\$54,156	- No footpath on either side - Provide access to Residential area
Forrest Way	Mollymook	Carroll Avenue	Treetops Cr(E)	Ped path	Northern		19	\$0	
Jacobs Drive	Sussex Inlet	Sandpiper Way	Bridge	Ped path	Southern	700	19	\$54,600	Inspection required No footpath
Jasmine Drive	Bomaderry	Cocos Palm Dr	Sheraton Crt (sth)	Ped path	Eastern		19	\$0	
Princes Highway	East Nowra	Browns Rd	Hillcrest Avenue	Ped path	Eastern	400	19	\$31,200	
Princes Highway	Ulladulla	South Street	(north)	Ped path	Western		19	\$8,000	Provide pram ramp and footpath on north-west corner to make continuous footpath along western side
Shoalhaven Street	Nowra	Douglas Street	Junction Street	Ped path	Eastern	665	19	\$51,899	- No footpath on either side - Provide access to Playing fields and Showground
Vigilant St	Ulladulla	South Street	Morris St reserve	Ped path	Eastern	200	19	\$15,600	
Wason Street	Milton	Croobyar Road	Charles Street	Ped path	Western	231	19	\$18,050	- No footpath on either side - Connects existing and planned footpaths
Brinwarr Street	Bomaderry	Property No. 46	Tarawara Street	Ped path	Eastern	150	18	\$11,700	- No footpath on either side & extension off SUP - Provide continuous pedestrian path through Residential area - Access to TAFE
Bunberra Street	Bomaderry	Tarawal Street	Brinawarr Street	Ped path	Southern	644	18	\$50,232	- No footpath on either side - Access to Railway Station and shops
Clipper Road	East Nowra	Kameruka Cres (nth)	Abergeldie Street	Ped path	Eastern	165	18	\$12,870	- No footpath on eastern side - Provide access to schools and shops - Pedestrian access into Residential area
Deering Street	Ulladulla	Camden Street	St Vincent Street	Ped path	Southern	229	18	\$17,875	- No footpath on either side - Connect two planned shared paths
Hillcrest Avenue	East Nowra	John Purcell Way	Holloway Drive	Ped path	Northern	440	18	\$34,320	
Jasmine Drive	Bomaderry	Sheraton Crt (sth)	Sheraton Crt (nth)	Ped path	Eastern		18	\$0	
Judith Drive	North Nowra	McMahons Road	School	Ped path	Western	636	18	\$49,599	- No footpath on either side - Provide access to Public School
Kerry Street	Sanctuary Point	Paradise Beach Road	Clifton Street	Ped path	Western	199	18	\$15,522	- No footpath on either side - Provide access to Shops
Kerry Street	Sanctuary Point	Anson St	east of Jean Street	Ped path	Northern	850	18	\$66,300	- No footpath on either side - Connects existing and planned footpaths
Links Avenue	Sanctuary Point	Kerry Street	Waratah Crescent	Ped path	Eastern	39	18	\$3,042	- No footpath on either side - Provide access to Bowling Club
McKay Street	East Nowra	Princes Highway	Queenborough Street	Ped path	Northern	505	18	\$39,364	- No footpath on either side - Provide access to High School and shops
North Street	Ulladulla	Princes Highway	Burrill Street	Ped path	Southern	313	18	\$24,413	- No footpath on either side - Connects existing and planned footpaths
Nowra Lane	Nowra	Worrigee Street	Junction Street	Ped path	Western	125	18	\$9,750	- Report 11 March 2003 Consider 2003/04 \$50,000 File 25492 - Budget \$34,000 - Design \$3,000 in 2002/03
Shepherd Street	Mollymook	Ocean Street	Golf Avenue	Ped path	SW	139	18	\$10,842	- Connect existing footpaths
Warramunga Street	East Nowra	Secombe Street	Kalandar Road	Ped path	Western	189	18	\$14,724	- No footpath on either side - Provide access to Residential area
Brinwarr Street	Bomaderry	Tarawara Street	Cambewarra Road	Ped path	Eastern	536	17	\$41,808	- No footpath on either side - Provide continuous pedestrian path through Residential area - Access to TAFE
Castle Glen	North Nowra	Jamieson Road	Primary School	Ped path	Southern	310	17	\$24,216	- No footpath on either side - Provide access to Public School - Pedestrian access through Residential area
Church Street	Milton	Thomas Street	Princes Highway	Ped path	Western	236	17	\$18,372	- No footpath on either side - Provide access to Public School
ELIZABETH DV	VINCENTIA	ARGYLE ST	THE WOOL RD	Ped path	Western	200	17	\$15,600	
Federation Place	North Nowra	Jamieson Road	end	Ped path	Southern	116	17	\$9,085	- No footpath on either side - Connect to proposed Shared Path

Shoalhaven City Council
Asset Management Plan - Footpaths

Location	Urban Area	From	To	Works Required	Side	LENGTH	Priority Rating	Cost	Issues and details
Hansons Road	North Nowra	Dr Campbell's Surgery	McMahons Road	Ped path	Western	163	17	\$12,714	- No footpath on either side - Provide access to Surgery for Patients
Hansons Road	North Nowra	Dr Campbell's Surgery	Clarke Avenue	Ped path	Western	218	17	\$17,034	- No footpath on either side - Provide access to Public School - Pedestrian access through Residential area
Jamieson Road	North Nowra	Federation Place	Castle Glen	Ped path	Southern	114	17	\$8,901	- No footpath on either side - Connect to proposed Shared Path
Kinghorne Street	Nowra	Kalandar Street	McKay Street	Ped path	Western	278	17	\$21,684	- Extend existing footpath, continue pedestrian route
Leonard Street	Bomaderry	Lyndhurst Drive	Sampson Street	Ped path	Southern	103	17	\$8,053	- Currently no footpaths on either side of street - Connects Jasmine Drive to proposed shared path - Provides access to Bomaderry Public School
Ocean Street	Mollymook	Turner Street	Davies Street	Ped path	Southern	81	17	\$6,318	- No footpath on either side - Provide access to Shops
Princes Highway	East Nowra	Park Road	McKay Street	Ped path	Eastern	400	17	\$31,200	- No footpath on either side - Provide access to High School and Playing fields
Princes Highway	Milton	Gordon Street	Croobyar Street	Ped path	Southern	523	17	\$40,802	- No footpath on southern side - Connect to planned shared paths - Connect to proposed traffic signals
Sydney Street	Huskisson	Tomerong Street	Watt Street	Ped path	Western	86	17	\$6,708	- Provide access to schools
Tomerong Street	Huskisson	Sydney Street	Woollamia Road	Ped path	Southern	230	17	\$17,939	- No footpath on southern side - Provide access to school and connect planned pedestrian route
WORRIGEE ST	NOWRA	Burr Ave	West Street	Ped path	Southern	97	17	\$7,566	
Deering Street	Ulladulla	Princes Highway	Thadalee Place	Ped path	Northern	658	16	\$51,324	- No footpath on either side - Provide access to playing fields and headland
ELIZABETH DV	VINCENTIA	SUSAN ST	EDWARD ST	Ped path	Western	300	16	\$23,400	
ELIZABETH DV	VINCENTIA	Edward St	ARGYLE ST	Ped path	Western	300	16	\$23,400	
Fegen Street	Huskisson	Bowen Street	Nowra Street	Ped path	Eastern	234	16	\$18,268	- No footpath on either side - Provide access to Caravan Park
Haigh Avenue	Nowra	Worrigee Street	Plunkett Street	Ped path	Western	64	16	\$4,992	-Provide access to Businesses
Jervis Street	East Nowra	Wallace Street	Pedestrian Crossing	Ped path	Southern	30	16	\$2,340	-Provide connection between crossing and footpath on Wallace Street
Lawrence Avenue	Nowra	Plunkett Street	Worrigee Street	Ped path	Western	223	16	\$17,425	-Provide access to shops
Lawrence Avenue	Nowra	Plunkett Street	Council carpark	Ped path	Eastern	223	16	\$17,425	-Provide access to shops
Lumsden Road	North Nowra	Judith Drive	end	Ped path	Southern	251	16	\$19,608	- No footpath on either side - Provide access to Shops and Playing Field
Neilson Road	Sussex Inlet	Finch Pl	Elmoos Av	Ped path	Eastern	160	16	\$12,480	Provide footpath 60m north of Elmoos Av
North Street	Nowra	West Street	Shoalhaven Street	Ped path	Southern	223	16	\$17,361	- No footpath on either side - Provide access to Playing fields and Showground
Nowra Street	Huskisson	Fegen Street	Beach Street	Ped path	Southern	145	16	\$11,328	- No footpath on either side - Provide access to existing shared path
Pleasant Way	Nowra	Hawthorn Avenue	Princes Highway	Ped path	Southern	150	16	\$11,733	- Connect Pedestrian Route
Scenic Drive	Nowra	Swimming Pool	Shoalhaven Street	Ped path	Southern	249	16	\$19,418	- No footpath on either side - Provide access to Hospital
Tannery Road	Berry	Pulman St	Hospital	Ped path	southern	1100	16	\$85,800	- Consultation through Berry/Gerrigong Rotary Club
Bice Street	Nowra	Berry Street	Osborne Street	Ped path	Northern	223	15	\$17,363	- Connect two planned pedestrian routes
Camden Street	Ulladulla	South Street	Green Street	Ped path	Eastern	374	15	\$29,172	- No footpath on either side - Provide access to Schools - Connect two planned shared paths
Coomea Street	Bomaderry	Tarawal Street	Bunberra Street	Ped path	Eastern	95	15	\$7,410	- No footpaths on either side - Complete gap in pedestrian network
Crest Avenue	North Nowra	Illaroo Road	Yurunga Drive	Ped path	Northern and western	191	15	\$14,928	- No footpath on either side - Provide access to Public School - Pedestrian access through Residential area

Shoalhaven City Council
Asset Management Plan - Footpaths

Location	Urban Area	From	To	Works Required	Side	LENGTH	Priority Rating	Cost	Issues and details
Douglas Street	Nowra	Shoalhaven Street	West Street	Ped path	Northern	215	15	\$16,743	- No footpath on either side - Provide access to Playing fields and Showground
Ferry Lane	Nowra	Riverview Road	Terara Road	Ped path	Western	228	15	\$17,812	- No footpath on either side - Provide access to high school and riverbank
Goolagong Street	North Nowra	Page Avenue	bend	Ped path	Western	104	15	\$8,130	- No footpath on either side - Provide access to Public School and Playing Field
Hyam Street	Nowra	Shoalhaven Street	Bridge Road	Ped path	Southern	407	15	\$31,768	- No footpath on either side - Provide access to Hospital
Isa Road	Worrigea	Old Southern Road	end (Mall Rd)	Ped path	Northern	318	15	\$24,773	- No footpath on either side - Provide access to Residential area
Morris Street	Ulladulla	Warden Street	bend	Ped path	Southern	313	15	\$24,423	- No footpath on either side - Connect two planned shared paths
O'Connell Lane	Nowra	Worrigea Street	Junction Street	Ped path	Western	137	15	\$10,686	- Provide access to Shops
Old Southern Road	Worrigea	Greenwell Point Road	Christian Community School	Ped path	Eastern	2078	15	\$162,121	- No footpath on either side - Provide access to High School and Residences
Page Avenue	North Nowra	Judith Drive	Pitt Street	Ped path	Northern	459	15	\$35,769	- No footpath on either side - Provide access to Public School - Pedestrian access through Residential area
Peak Avenue	North Nowra	Yurunga Drive	Hansons Road	Ped path	Northern	492	15	\$38,388	- No footpath on either side - Provide access to Public School - Pedestrian access through Residential area
Secombe Street	East Nowra	St Anns Street	Warramunga Street	Ped path	Southern	175	15	\$13,666	- No footpath on either side - Provide access to Residential area
Shoalhaven Street (Con.)	Nowra	Scenic Drive	Hyam Street	Ped path	Eastern	665	15	\$51,899	- No footpath on either side - Provide access to Playing fields and Showground
The Wool Road	Basin View	John Street	Tallyan Point Road	Ped path	Southern	306	15	\$23,868	- No footpath on either side - Provide access to Retirement Village and Shops
Village Drive	Ulladulla	North Street	Golden Wattle Drive	Ped path	Western	663	15	\$51,749	- No footpath on either side - Connect growing residential area to schools and centre of Ulladulla
West Street	Nowra	North Street	Jervis Street	Ped path	Western	885	15	\$69,057	- No footpath on either side - Provide access to Playing fields and Showground
Yurunga Drive	North Nowra	Crest Avenue	Peak Avenue	Ped path	Western	58	15	\$4,488	- No footpath on either side - Provide access to Public School - Pedestrian access through Residential area
Boag/Wallace Streets	Mollymook	Shepherd St	end	Ped path	Southern	735	14	\$57,352	- No footpath on either side - Connect residential area to beach and shops
Hawke Street	Huskisson	Bowen Street	Nowra Street	Ped path	Western	69	14	\$5,382	- No footpath on either side
Ildewild Avenue	Sanctuary Point	Kingsford Smith Crescent	School	Ped path	Northern	140	14	\$10,920	- No footpath on either side - Provide access to Public School
Jervis Street	Nowra	Shoalhaven Street	Kinghome Street	Ped path	Northern	673	14	\$52,467	- No footpath on either side - Connect to existing footpath west of Highway
Kerry Street	Sanctuary Point	Anson St	The Wool Lane	Ped path	Northern	370	14	\$28,860	- No footpath on either side
Mayberr Close	North Nowra	Illaroo Road	Farrar Drive	Ped path	Southern	220	14	\$17,142	- No footpath on either side - Provide access to Public School - Connect two planned shared paths
Owen St	Huskisson	Termeil Street	Sydney Street	Ped path	Southern	225	14	\$17,556	- No footpath on either side - Extends existing footpath
Princes Highway	Ulladulla	Village Drive	Buchan Street	Ped path	Northern	767	14	\$59,826	- No footpath on either side - Connect two planned footpaths
St George Avenue	Vincentia	The Wool Road	Excellent Street	Ped path	Eastern	137	14	\$10,647	- No footpath on either side - Provide access to Residential area
Sydney Street	Huskisson	Bowen Street	Owen Street	Ped path	Eastern	187	14	\$14,574	- Provide alternative access to caravan park
Tallwood Avenue	Mollymook	Parkview Parade	Bannister Head Road	Ped path	Eastern	405	14	\$31,582	- No footpath on either side - Provide access to Shops - Connect two planned shared paths - Report 11 March 2003 Consider for 2003/04 \$ \$34,000 File 25492
West Birreley Street	Bomaderry	Barwon Street	Princes Highway	Ped path	Southern	259	14	\$20,187	- No footpath on either side - Provides connection between Highway and Sports/School Areas - Provides connection between residential area and Narang Road Walking Trail
Yurunga Drive	North Nowra	Gleneagle Parade	end	Ped path	Northern	336	14	\$26,207	- No footpath on either side - Provide access to Public School - Pedestrian access through Residential area
Ambassador Avenue	North Nowra	Gleneagle Parade	Clarke Avenue	Ped path	Southern	60	13	\$4,715	- No footpath on either side - Provide access to Public School - Pedestrian access through Residential area
Bannister Head Road	Mollymook	Matron Porter Drive	Tallwood Avenue	Ped path	Northern	287	13	\$22,370	- No footpath on either side - Provide access to Shops - Connect two planned shared paths
Bowen Street	Huskisson	Duncan Street	Fegen Street	Ped path	Northern	635	13	\$49,543	- No footpath on either side - Provide access to Tourist Parks
Bunberra Street	Bomaderry	Barwon Street	Tarawal Street	Ped path	Southern	321	13	\$25,058	- No footpath on either side, culvert forces pedestrians onto road - Connect to planned footpath east of Brinwarr Street and shops - Access to Railway Station
Cammaray Dr	Sanctuary Point	Wool Lane Sporting Complex Access Rd	The Wool Lane Reserve	Ped path	Northern	150	13	\$11,700	- No footpath on either side - Connect footpaths through reserves to the access into Wool Road Sporting Complex
Centaur Avenue	Sanctuary Point	Ildewild Avenue (School Entrance)	Pelican St	Ped path	Northern	120	13	\$9,360	- No footpath

Shoalhaven City Council
Asset Management Plan - Footpaths

Location	Urban Area	From	To	Works Required	Side	LENGTH	Priority Rating	Cost	Issues and details
Clarke Avenue	North Nowra	Hansons Road	Ambassador Avenue	Ped path	Northern	227	13	\$17,686	- No footpath on either side - Provide access to Public School - Pedestrian access through Residential area
Currambene Street	Huskisson	Owen Street	Keppel Street	Ped path	Western	681	13	\$53,118	- No footpath on either side - Provide access to Shops - Extend existing footpath
Did-Dell Street	Ulladulla	Rennys Beach Close	South Street	Ped path	Western	582	13	\$45,400	- No footpath on either side - Extend recreational walk
Fuschia Close	Bomaderry	Jasmine Drive	Tennis Courts	Ped path	North/East	125	13	\$9,750	- No footpaths on either side of the road - Connect playing fields to Jasmine Drive
George Caley Place	Vincentia	The Wool Road	Entire length	Ped path	Eastern	135	13	\$10,530	George Caley Place (VINCENTIA) shown as 'footpath already included in Council's program'. NOT TRUE. There is an existing path on the Western Side of George Caley Place (The Wool Road to School Access). Change colour on plot to existing path, and mark additional path (on EAST side) as low priority.
Gleneagle Parade	North Nowra	Ambassador Avenue	Yurunga Drive	Ped path	Eastern	266	13	\$20,718	- No footpath on either side - Provide access to Public School - Pedestrian access through Residential area
Jervis Street	Greenwell Point	Greenwell Point Road	School	Ped path	Western	130	13	\$10,140	- No footpath on either side - Provide access to School
McDonald Avenue	Nowra	Albatross Road	end	Ped path	Eastern	526	13	\$41,001	- Connect two planned pedestrian routes
Milbank Road	Terara	Terara Rd	Terara Public School	Ped path	Western	175	13	\$13,650	- No footpath on either side - Provide access to School
Mitchell Parade	Mollymook	Tallwood Avenue	Bannister Head Road	Ped path	Northern	483	13	\$37,643	- No footpath on either side - Help pedestrians up steep grade
Nellore Place	North Nowra	Pitt Street	end	Ped path	Northern	82	13	\$6,380	- No footpath on either side - Provide access to Public School - Connect two planned shared paths
Philip Drive	North Nowra	Castle Glen	end	Ped path	Southern	200	13	\$15,600	
Plunkett Street	Nowra	Shoalhaven Street	West Street	Ped path	Southern	215	13	\$16,743	- No footpath on either side - Provide access to Playing fields and Showground
Princes Highway	Ulladulla	St Vincent Street	North Street	Ped path	Western	717	13	\$55,926	- No footpath on either side - Connects two existing footpaths
Sampson Street	Bomaderry	Leonard Street	reserve east side	Ped path	Eastern	156	13	\$12,158	- Currently no footpaths on either side of street - Connects Jasmine Drive to proposed shared path - Provides access to Bomaderry Public School
Tallyan Point Road	Basin View	The Wool Road	Mathie Street	Ped path	Northern	926	13	\$72,228	- No footpath on either side - Provide access to Public School - Connect to existing footpath
Village Drive	Ulladulla	Timbs Street	Golden Wattle Drive	Ped path	Eastern	243	13	\$18,932	- No footpath on either side - Connect growing residential area to schools and centre of Ulladulla
West Bunberra Street	Bomaderry	Bunberra Street	Princes Highway	Ped path	Southern	166	13	\$12,917	- No footpath on either side - Provide access to Anglican School
Excellent Street	Vincentia	St George Ave	Ada Street	Ped path	Northern	550	12	\$42,905	- No footpath on either side - Provide access to shops
Kameruka Close	East Nowra	North Bend	Clipper Road	Ped path	Northern	91	12	\$7,098	- Connect Vacant Land to Clipper Road
Kinghorne Street	Nowra	McKay Street	Princes Highway	Ped path	Western	329	12	\$25,670	- Connect two planned pedestrian routes
Kingsford Smith Crescent	Sanctuary Point	Idlewild Av	Warrego Dr	Ped path	Western	270	12	\$21,060	- No footpath on either side - Provides access to School
Main Road	Camberwarra	Primary School	existing shared path to playing fields	Ped path	northern	120	12	\$9,360	- Provide access to school
Matron Porter Drive	Milton	Princes Highway	Garside Road	Ped path	Northern	1705	12	\$132,993	- No footpath on either side - Link all three towns - Shared path similar to Huskisson to Vincentia path - Create recreational activity - Increase accessibility/mobility for young people
Nooramunga Av	Camberwarra	Bus shelter near Kalanga St	Existing path	Ped path	Off road	45	12	\$3,510	- Extend Existing Footpath past bus shelter - P&C Association request
Philip Drive	North Nowra	Illaroo Road	Castle Glen	Ped path	Eastern	472	12	\$36,855	- No footpath on either side - Connect to proposed Shared Path
Riverview Road	Nowra	Hawthorn Avenue	Ferry Lane	Ped path	Southern	967	12	\$75,441	- Connect Pedestrian Route
Sophia Road	Worrigee	Old Southern Road	end	Ped path	Northern	321	12	\$25,037	- No footpaths in developing subdivision - Provide access to new Residential area
The Lake Circ/Penguin Head Rd	Culburra Beach	Duke St	Canal St	Ped path	Southern	1900	12	\$148,200	PAMP
The Wool Lane	Sanctuary Point	Kerry Street	Cammaray Dr	Ped path	Eastern	200	12	\$15,600	- No footpath on either side
Walmer Street	Sanctuary Point	Paradise Beach Road	Milson Street	Ped path	Western	1073	12	\$83,700	- No footpath on either side - Provide access to Residential area, recreational facilities and shops
Warrego Drive	Sanctuary Point	Kingsford Smith Crescent	Leumeah St	Ped path	Western	350	12	\$27,300	- No footpath on either side - Provides access to School
Watt Street	Huskisson	Park Street	existing path	Ped path	Northern	165	12	\$12,853	- No footpath on either side - Provide access to playing fields
Bowen Street	Huskisson	Sydney Street	Duncan Street	Ped path	Northern		11	\$0	
BTU Road	HMAS Albatross	Primary School	residential apartments	Ped path	same side as school	800	11	\$62,400	PAMP

Shoalhaven City Council
Asset Management Plan - Footpaths

Location	Urban Area	From	To	Works Required	Side	LENGTH	Priority Rating	Cost	Issues and details
Burrill Street	Huskisson	Keppel Street	Jervis Street	Ped path	Eastern	233	11	\$18,170	- No footpath on either side - Provide access to Caravan Park
Burton Street (Con.)	Vincentia	Existing Footpath	Excellent Street	Ped path	Eastern	78	11	\$6,046	- No footpath on either side - Provide access to Shops
Coniston Close	North Nowra	McMahons Road	end	Ped path	Eastern	109	11	\$8,487	- No footpath on either side - Provide access to Playing Field - Connect two planned shared paths
Deering Street	Ulladulla	Thadalee Place	Playing field	Ped path	Northern	210	11	\$16,344	- No footpath on either side - Connect planned footpath to planned recreational shared path
Dent Street	Huskisson	Tomerong Street	end	Ped path	Western	246	11	\$19,164	- No footpath on either side - Provide access to two senior citizen facilities
Duncan Street	Huskisson	Jervis Street	Bowen Street	Ped path	Eastern	696	11	\$54,290	- No footpath on either side - Connects two planned shared paths
Ethel Street	Sanctuary Point	Clifton Street	Flora Street	Ped path	Northern	109	11	\$8,502	
Hawthorn Avenue	Nowra	Lyrebird Drive	Riverview Road	Ped path	Eastern	94	11	\$7,350	- Connect Pedestrian Route
Kangaroo Valley Rd	Berry	North Street	Bundewallah Rd	Ped path	Northern	1120	11	\$87,360	- No footpath on either side
Matron Porter Drive	Mollymook	Garside Road	Valley Drive	Ped path	Northern	786	11	\$61,312	- No footpath on either side - Connect two planned shared paths
Millards Creek Reserve	Ulladulla	St Vincent Street	Princes Highway	Ped path	Off-road	245	11	\$19,133	- No footpath on either side - Connects existing and planned footpaths
New Street	Ulladulla	Did-Dell Street	end	Ped path	Northern	245	11	\$19,084	- No footpath on either side - Connect existing footpath to planned recreational shared path
Otway St	Orient Point	Orama	Otranto	Ped path		480	11	\$37,440	PAMP
Powell Avenue	Ulladulla	Pettys Avenue	Did-Dell Street	Ped path	Northern	329	11	\$25,676	- No footpath on either side - Extend recreational walk
St Georges Road	St Georges Basin	Terry Street	Island Point Road	Ped path	Southern	265	11	\$20,698	- No footpath on either side - Provide access to Residential area, Shops and store
The Wool Lane Reserve	Sanctuary Point	Loralyn Av	Cammaray Dr	Ped path	Off road	440	11	\$34,320	- No footpath through reserve - Connect existing footpaths off Nulla Pl to Cammaray Dr, Loralyn Av & The Wool Ln
Ada Street	Vincentia	Elizabeth Street	Excellent Street	Ped path	Western	155	10	\$12,064	- No footpath on either side - Provide access to Residential area
Burril Street North	Ulladulla	North Street	Conjola Street	Ped path	Western	340	10	\$26,540	- No footpath on either side - Connects planned footpaths
Coral Crescent	Ulladulla	Pitman Avenue	Dowling Street	Ped path	Western	89	10	\$6,933	- No footpath on either side - Extend recreational walk
Elizabeth Drive	Vincentia	Tharwa Street	Sutton Street	Ped path	Western	981	10	\$76,541	- No footpath on either side - Provide access to Recreational walk
Farrelly Place	Bomaderry	Cambewarra Road	end	Ped path	Eastern	115	10	\$8,963	- Connects two proposed shared paths
Frank Lewis Way	Huskisson	Coulon Street	Woollamia Road	Ped path	Western	593	10	\$46,275	- No footpath on either side - Provide access to Recreational area
Golden Wattle Street	Ulladulla	Village Drive	Royal Mantle Dr	Ped path	Southern	296	10	\$23,077	- No footpath on either side - Connect growing residential area to schools and centre of Ulladulla
Island Point Road	St Georges Basin	Meriton Street	end	Ped path	Eastern	486	10	\$37,942	- No footpath on either side - Provide access to Recreational Area
Jasmine Drive	Bomaderry	Sheraton Crt (nth)	Lyndhurst Drive	Ped path	Eastern		10	\$0	
Leo Drive	Mollymook	Matron Porter Drive	Manning Ave	Ped path	Eastern		10	\$0	
Leo Drive	Mollymook	Manning Ave	Scorpio Gr	Ped path	Eastern		10	\$0	
Leumeah Street	Sanctuary Point	Warrego Dr	Edmund St	Ped path	Northern	175	10	\$13,650	
Loralyn Avenue	St Georges Basin	Island Point Road	Meriton Street	Ped path	Southern	311	10	\$24,219	- No footpath on either side - Provide access to Recreational Area
Macley Street	Mollymook	Matron Porter Drive	Leo Drive	Ped path	Southern	414	10	\$32,298	- No footpath on either side - Provide access for pedestrians with prams, strollers and mobility impairments

Shoalhaven City Council
Asset Management Plan - Footpaths

Location	Urban Area	From	To	Works Required	Side	LENGTH	Priority Rating	Cost	Issues and details
Park Street	Huskisson	Tomerong Street	Owen Street	Ped path	Western	340	10	\$26,540	- No footpath on either side - Provide access to playing fields
Pettys Avenue	Ulladulla	Dowling Street	Powell Street	Ped path	Western	100	10	\$7,766	- No footpath on either side - Extend recreational walk
Plantation Point Parade	Vincentia	Elizabeth Street	Jervis Street	Ped path	Nth/East	1002	10	\$78,171	- No footpath on either side - Provide access to Residential area
Rayleigh Drive	Worrigee	Kalandar Street	end	Ped path	Western	273	10	\$21,283	- No footpaths in developing subdivision - Provide access to new Residential area
Reserve Road	Basin View	School Entrance	Mathie Street	Ped path	Southern	329	10	\$25,662	- No footpath on either side - Provide access to Public School
Wasdale Place	Bomaderry	Formby Cl	end	Ped path	Southern	200	10	\$15,600	- Connects two proposed shared paths
Yurunga Drive	North Nowra	Rock Hill Road	end	Ped path	Northern	580	10	\$45,238	- No footpath on either side - Pedestrian access through Residential area
Buchan Street	Ulladulla	Golf Avenue	Murrangerang Street	Ped path	Southern	336	9	\$26,188	- No footpath on either side - Connects existing and planned footpaths
Cocos Palm Drive	Bomaderry	Jasmine Drive	bend	Ped path	Southern	212	9	\$16,520	- Connects Jasmine Drive to recreational area and shared path
Edmund Street	Sanctuary Point	Leumeah St	Greville Av	Ped path	Western	275	9	\$21,450	
Holden Street (north)	Vincentia	Elizabeth Street	bend	Ped path	Western	111	9	\$8,658	- No footpath on either side - Connects two planned shared paths
Hoskins Street	North Nowra	Yurunga Drive	Lucas Street	Ped path	Northern	159	9	\$12,387	- No footpath on either side - Pedestrian access through Residential area
Keppel Street	Huskisson	Currambene Street	Burrill Street	Ped path	Northern	397	9	\$30,955	- No footpath on either side - Connects two planned footpaths
Leo Drive	Mollymook	Scorpio Gr	Macley Street	Ped path	Eastern	300	9	\$23,400	
Lyrebird Drive	Nowra	Hawthorn Avenue	Riverview Road	Ped path	Northern	755	9	\$58,905	- Connect Pedestrian Route
MacGibbon Parade	Old Erowal Bay	The Wool Road	McGowen Street	Ped path	Northern	787	9	\$61,406	- No footpath on either side - Connects existing and planned shared paths
North Street	Ulladulla	Stanton Drive	Village Drive	Ped path	Southern	385	9	\$30,055	- No footpath on either side - Connect growing residential area to schools and centre of Ulladulla
Pittman Avenue	Ulladulla	Princes Highway	South Pacific Crescent	Ped path	Southern	456	9	\$35,575	- Provide access to bus stop
Redcliff Park reserve	East Nowra	Greenwell Point Road	Kameruka Close	Ped path	Off-road	429	9	\$33,484	- Vacant land currently used by pedestrians (track worn in grass)
Shoalhaven Street	Nowra	Douglas Street	Jervis Street	Ped path	Eastern	225	9	\$17,554	- Connect Pedestrian Route
Sutton Street	Vincentia	Elizabeth Street	end	Ped path	Western	322	9	\$25,139	- No footpath on either side - Provide access to Residential walk
Terry Street	St Georges Basin	St Georges Road	Tasman Road	Ped path	Eastern	220	9	\$17,182	- No footpath on either side - Provide access to general store and hall
THE WOOL RD	BASIN VIEW	PRINCES HWY	JOHN ST	Ped path	South	2217	9	\$172,926	
Turley Avenue	Bomaderry	Lyndburn Avenue	Princes Highway	Ped path	Southern	261	9	\$20,349	- No footpath on either side - Provide connection to Residences
Augusta Place	Mollymook	Clyde Street	end	Ped path	Eastern	278	8	\$21,685	- No footpath on either side - Connect two planned shared paths
Claylands Drive Reserve	St Georges Basin East	Claylands Dr	Cammaray Dr	Ped path	Off road	370	8	\$28,860	- No footpath through reserve - Connecting Kurraba Pl, Wonga Pl, Jackson Cl with Claylands & Cammaray Drives
Clyde Street	Mollymook	Mitchell Parade	Augusta Place	Ped path	Northern	734	8	\$57,216	- No footpath on either side - Connect two planned shared paths
Did-Dell Street	Ulladulla	Powell Avenue	Rennys Beach Close	Ped path	Western	95	8	\$7,389	- No footpath on either side - Extend recreational walk
McGowen Street	Old Erowal Bay	MacGibbon Parade	Page Street	Ped path	Eastern	394	8	\$30,741	- No footpath on either side - Connects existing and planned shared paths
Robin Place	Mollymook	Oxley Crescent	end	Ped path	Western	134	8	\$10,448	- No footpath on either side - Provide access to School - Connect to planned shared path

Shoalhaven City Council
Asset Management Plan - Footpaths

Location	Urban Area	From	To	Works Required	Side	LENGTH	Priority Rating	Cost	Issues and details
South Pacific Crescent	Ulladulla	bend	Coral Cr	Ped path	Western	452	8	\$35,248	- No footpath on either side - Extend recreational walk
Vendetta St	East Nowra	Vendetta St	existing path	Ped path	Off road	10	8	\$780	- Finish footpath - Provide access for pedestrians with prams, strollers and mobility impairments
Wool Lane	St Georges Basin East	Kerry Street	access to reserve to west	Ped path	Western	102	8	\$7,939	- No footpath on either side - Connects planned footpaths
Park Road	East Nowra	Kembla Close	Park Rd	Ped path	Off road	85	7	\$6,630	- No footpath through reserve - Provide access for pedestrians with prams, strollers and mobility impairments
Supply St reserve	East Nowra	Allowrie Crescent	Allowrie Crescent	Ped path	Off road	191	7	\$14,898	- Extend existing footpath, continue pedestrian route
Beinda St	Bomaderry	Princes Hwy	Bowong Road	Ped path		600	5	\$46,800	
Jasmine Drive	Bomaderry	Cambewarra Road	Lyndhurst Drive	Ped path	Eastern	1259	5	\$98,186	- Currently no footpaths on either side of the road - Provides access to schools, recreation area, shops and bus stops - Could serve as a pedestrian route for the north Bomaderry area
Lake Conjola entrance road	Lake Conjola	Norman	Bowling Club	Ped path	Southern	160	11	\$12,480	
Monk Cres	Bomaderry	Lyndhurst drive	Meroo Road		On/Off road	480	5	\$37,440	Mix of on and off road route
Carmen Place	Ulladulla	Park	Rundle Street	Ped path	Southern	77	4	\$5,986	- No footpath on either side - Connect two planned shared paths
Leo Drive	Mollymook	Matron Porter Drive	Macleay Street	Ped path	Eastern	1689	4	\$131,773	- No footpath on either side - Provide access for pedestrians with prams, strollers and mobility impairments
Rundle Street	Ulladulla	Carmen Place	South Street	Ped path	Western	109	4	\$8,495	- No footpath on either side - Connect two planned shared paths
Elizabeth Drive	Vincentia	Ilfracombe Avenue	Ada Street	Ped path		2284	3	\$178,152	- No footpath on either side - Provide access to Shops and Schools
MCTERNAN PL	Worrigee	GUINEA FLOWER CR	MCTERNAN PL	Ped path	Off road	200	3	\$15,600	
River Road	Lake Tabourie	Lyra Drive	Bridge	Ped path	Western??	375	3	\$29,250	Inspection required No footpath
BIMBIMBIE AVE pathway	Bangalee	BIMBIMBIE AVENUE	Lockhaven Dr	Ped path	Off road	100	2	\$7,800	
RANGER GV pathway	Bangalee	RANGER GROVE	Lockhaven Dr	Ped path	Off road	100	2	\$7,800	
REBECCA GR pathway	Bangalee	REBECCA GROVE	Lincoln Close	Ped path	Off road	100	2	\$7,800	

Shoalhaven City Council
Asset Management Plan - Footpaths

Location	Urban Area	From	To	Works Required	Side	LENGTH	Priority Rating	Cost	Issues and details
Princes Highway	Nowra	North Street	Moss Street	shared path	eastern	75	32	\$8,000	- Widen existing footpath
Cambewarra Road	Bomaderry	Primary School	High School	shared path	Northern	612	31	\$84,700	Widen footpath on northern side from High School to Warby St and provide SUP from Primary School Children's Crossing to Brinawarr St
Albatross Rd	West Nowra	(200m north) Flinders Rd	(200m south) Flinders Rd	shared path/signpost	East		30	\$12,000	- RTA Program 04/05 - On road parrallel to Albatross Rd with connecting off road and associated signage. Minor works at intersection to finalise route. Remaining timber bridge 'squeeze point' to be replaced within 2 years.
Princes Highway	Nowra	Moss Street	Bridge Road	shared path	eastern	700	30	\$77,000	- Widen existing footpath
Artie Smith Oval	Bomaderry	Bomaderry High School	Tarawal St & West Birriley St	shared path	Off road	400	28	\$50,250	Shared path through park
Kalander Street	Nowra	Highway	Wallace Street	shared path	Northern	270	28	\$35,360	Shared path - Widening existing
Paradise Beach Road	Sanctuary Point	Walmer Ave	Access Rd (60m north-east Kerry St)	shared path	Southern	200	28	\$30,000	Shared path - extension of existing one to Walmer Ave
Paradise Beach Road	Sanctuary Point	Access Rd (60m north-east Kerry St)	Access Rd (275m north-east Kerry St)	shared path	southern	210	28	\$31,500	Widen footpath to 2m (very tight)
Tarawal Street	Bomaderry	Ringbalin Crescent	Birriley Street	signpost	On road	407	28	\$2,850	Signpost road as a cycle route to connect with existing SUP north of Nita CI
Brinawarr Street	Bomaderry	Beinda Street	Property No. 46	shared path	eastern	205	27	\$26,390	- Shared path - Provide continuous pedestrian path through residential area and bicycle route spine - Access to Nowra TAFE
Princes Highway	Nowra	Shoalhaven River Bridge	Beinda St	shared path	Off road	390	27	\$30,000	- Improved access to Illaroo Rd Int from shared path linking eastern & western sides of the Princes Highway - Signage upgrade - Widen footpath between Illaroo Rd & Turley Av to shared path
Princes Highway	Nowra	Beinda St	Cambewarra Road	signpost	On road	2,250	27	\$7,000	- Signage upgrade between Illaroo Rd to Cambewarra Rd
Douglas Street	East Nowra	Wallace Street	Journal Street	signpost	On road	200	26	\$3,000	- Signpost cyclist route
Hillcrest Avenue	East Nowra	Princes Highway	John Purcell Way	shared path	Southern	350	26	\$52,500	- No path on either side - Provide access to High School and Playing fields
Illaroo Road	North Nowra	Shopping Centre	Pitt Street	shoulders	On road	770	26	\$2,000	On road sealed shoulders
Wallace Street	East Nowra	Kalander Street	Douglas Street	signpost	On road	750	26	\$20,000	- Signpost cyclist route - Construct off road facilities at raised thresholds
John Purcell Way	East Nowra	Park Road	Hillcrest Avenue	shared path	Eastern	400	25	\$60,000	- No footpath on either side - Provide access to High School and Playing fields
Mitchell Parade	Mollymook	Donlan Rd (South)	Donlan Rd (North)	shared path	eastern (or on-road)	400	25		Interim safety measures prior to Shared path
Mitchell Parade	Mollymook	Tallwood Avenue	Mollymook Creek	shared path	eastern	1,100	25		Shared path
Princes Highway	Ulladulla	Racecourse Creek	Parson St	shared path	Western	1000	25	\$120,000	- Provide Shared Use Path - 100% RTA responsibility
Island Point Road	St Georges Basin	CBD Crossing Facility near Bruce St	Collett PI	shared path	Western	120	24	\$18,000	- Completion a chance in 04/05 if DIPNR funds permit - Completion of Basin View to St
North Street	Nowra	Princes Highway	Brereton Street	signpost	On road	130	24	\$2,000	- Signpost cyclist route
Parson Street	Ulladulla	Princes Highway	St Vincent St	shared path	southern	200	24	\$24,000	- Provide Shared Use Path
Princes Highway	Burrill Lake	Racecourse Creek	Creek 275m North Cooper St	shared path	Western	1320	24	\$158,400	- Provide Shared Use Path - 100% RTA responsibility

Shoalhaven City Council
Asset Management Plan - Footpaths

Location	Urban Area	From	To	Works Required	Side	LENGTH	Priority Rating	Cost	Issues and details
Sanctuary Point Sports Ground	Sanctuary Point	Paradise Beach Rd Access (north)	Paradise Beach Rd Access (south)	signpost	On road	210	24		Provide Shared Traffic Area/Mixed Traffic Street
St Vincent Street	Ulladulla	Parson St	Ulladulla High School	shared path	Western	420	24	\$50,400	- Provide Shared Use Path
Beinda Street	Bomaderry	Nowra TAFE	Brinawarr Street	shared path	Northern	180	23	\$26,390	- No footpath on either side - Access to Nowra TAFE
Brinawarr Street	Bomaderry	Tarawara St	Property No. 46	signpost	On road	160	23	\$1,170	- Signpost road as cyclist route - Bomaderry bicycle route spine - Link to Existing SUP at Bomaderry CBD - Access to Nowra TAFE
Greenwell Point Road	East Nowra	Tarraba Cr	Worrige Road	shared path	southern	1,500	23	\$225,000	
Kalander Street	East Nowra	Stuart St	Secombe Street	shared path	Northern	500	23	\$75,000	Shared path
Park Road	East Nowra	John Purcell Way	Moresby St	shared path	southern	200	23	\$30,000	Shared Path
Pinces Highway	Burrill Lake	Cooper Street	Commonwealth Av	shared path	Western	515	23	\$61,800	- 100% RTA responsibility - Provide Shared path
Princes Highway	Burrill Lake	Creek 275m North Cooper St	Creek 275m North Cooper St	bridge	Western	10	23	\$60,000	- Provide 9.82m span bridge along Shared Use Path route - 100%RTA responsibility
Princes Highway	Burrill Lake	Cooper Street	Creek 275m North Cooper St	shared path	Western	275	23	\$33,000	- 100% RTA responsibility - Provide Shared path
Princes Highway	Ulladulla	Racecourse Creek	Racecourse Creek	bridge	Western	11	23	\$60,000	- Provide 10.9m span bridge along Shared Use Path route - 100% RTA responsibility
Queenborough Street	East Nowra	McKay Street	Stuart Street	shared path	Western	260	23	\$39,000	- Existing On road bicycle route - Missing footpath/SUP link
Tarawara Street	Bomaderry	Brinawarr Street	Meroo Street	signpost	on road	540	23	\$5,000	- Signpost road as cyclist route - Bomaderry bicycle route spine - Link to Existing SUP at Bomaderry CBD - Access to Nowra TAFE
Cambewarra Road	Bomaderry	Meroo Road	Primary School	shared path	southern	270	22	\$53,500	Shared path
Camden Street	Ulladulla	playing fields	bend near SES	shared path	Eastern	697	22	\$53,500	- No footpath on either side - Connect two planned shared paths
Meroo Street	Bomaderry	Railway Station	Cambewarra Road	shared path	western	400	22	\$41,280	Widen footpath on western side to ped refuge & provide SUP on eastern side from ped refuge to Station
River Rd	Sussex Inlet	Chris Creek		shared path on bridge	Eastern	25	22	\$110,000	Existing narrow bridge including approaches (70m + 35m)
Stuart Street	East Nowra	Kalander Street	Queenborough Street	shared path	Western	200	22	\$20,000	- Widen existing footpath - Existing On road bicycle Route
Thomson St	Sussex Inlet	Sussex Inlet Primary School	SI Sporting Complex	shared path	Northern	100	22	\$24,000	shared path/K&G on northern side
Berry Street	Nowra	Albatross Road	Plunkett Street	signpost	On road	1,100	21	\$1,000	Cycle lanes - both sides
Green Street	Ulladulla	St.Vincents Street	Highway	shared path	northern	250	21	\$53,500	Shared path - extension of existing Green Street path
Kalander Street	East Nowra	Secombe Street	Service Road - east end	signpost	On road	500	21	\$1,000	Signpost road for use by cyclists
Leonard St	Bomaderry	Lyndhurst Dr	Sampson Cres	signpost	on road		21	\$1,000	
McMahons Road	North Nowra	Shopping Centre	Judith Drive	shared path	Northern	600	21	\$53,500	Upgrade existing footpath to provide for shared use.
McMahons Road	North Nowra	Judith Drive	Near Radio 2ST	shared path	Northern	450	21	\$53,500	Shared path
Ulladulla Harbour	Ulladulla	North Head	Ulladulla Caravan Park	shared path	Off road	2,000	21	\$53,500	Shared path through harbour reserve via CBD
Albatross Road	Nowra	Maclean Street	Kinghorne Street	signpost	On road	650	20	\$1,000	Cycle lanes - both sides
Anson Street	Sanctuary Point	Kerry Street	St Georges Basin reserve	shared path	eastern	145	20	\$21,750	- Provide Shared Use Path
Camden Street	Ulladulla	bend near SES	South Street	shared path	Off road	1,000	20	\$150,000	Shared path
Emmett Street	Callala Bay	Callala Bay Public School	Sports Ground	Shared Path	Southern	120	20	\$18,000	- No path on either side - Provide access to School, shops & sports ground. To be funded 04/05 with K&G
Emmett Street	Callala Bay	Sports Ground	Australia Av	shared path	Northern	185	20	\$27,750	- No path on either side - Provide access to School, shops & sports ground. To be funded 04/05
Illaroo Road	North Nowra	Pitt Street	West Cambewarra Rd	shared path	Eastern	740	20	\$111,000	Shared path
Nita Place	Bomaderry	Brinawarr Street	Ringbalin Crescent	signpost	On road	300	20	\$2,850	Signpost road as a cycle route to connect with existing SUP north of Nita CI
Scenic Drive	Nowra	Bridge Road	North Street	signpost	On road	1,200	20		Signpost road for use by cyclists
Sussex Inlet Sports Complex	Sussex Inlet	Existing SUP	Sussex Inlet Public School	shared path	Off road	65	20	\$15,000	Complete final SUP link, including Directional Signage (entire SI route) & pavement logos on-road SI route sections.

Shoalhaven City Council
Asset Management Plan - Footpaths

Location	Urban Area	From	To	Works Required	Side	LENGTH	Priority Rating	Cost	Issues and details
Tallwood Ave	Mollymook	Mitchell Parade	Carroll Ave	shared path	western	210	20	\$31,500	Shared path
Thomson St	Sussex Inlet	The Springs Rd	Sussex Inlet Primary School	shoulders	On road	370	20		
Yalwal Rd	WEST NOWRA	ALBATROSS RD	DEPOT RD	Shared path	Southern	700	20	\$105,000	
Carroll Avenue	Mollymook	Tallwood Avenue	Forest Way	shared path	southern	275	19	\$41,250	Shared path
Elizabeth Dr	Vincentia	Moona Moona Ck Bridge		bridge	eastern		19		Widen existing footpath bridge (low priority)
Lake Conjola Entrance Rd	Lake Conjola	Bowling Club	Lake Conjola Entrance Tourist Park	signage	On road	1,500	19		Signpost road for use by cyclists
Moss Street	Nowra	Brereton Street	Ferry Lane	signpost	On Road	2,400	19		Signpost road for use by cyclists
North Street	Berry	Prince Alfred St	Sports Centre	shared path		150	19	\$24,000	Investigate providing access from proposed footpath along SH1 in 05/06
Princes Highway	Lake Tabourie	General Store	Intersection leading to Lake Tabourie Tourist Park over Tabourie Creek	shared path	Off road	1,700	19	\$275,000	Bridge component should be considered in conjunction 3611 //T2003/22
Princes Highway	Lake Tabourie	Tabourie Creek		bridge	Off road	60	19	\$75,000	1700m SUP link along Princes Hwy also required 3611 //T2003/22
Shoalhaven Heads Rd	Shoalhaven Heads	McIntosh St	Mathews St	shared path	northern	473	19	\$75,680	
Shoalhaven Heads Rd	Shoalhaven Heads	Explorer Blvd	Mathews St	shared path	northern	305	19	\$48,800	consultation (route through sports complex group)
South Street	Ulladulla	Vigilant Street	High school	shared path	Northern	290	19	\$43,500	Shared path
Vigilant St	Ulladulla	South Street	Morris St reserve	signpost	On road		19		
Warden Street	Ulladulla	Green Street	South Street	shared path	western	370	19	\$55,500	Shared path
Wharf Road	Nowra	Riverview Road	Path under bridge	signpost	On road	160	19		Signpost road for use by cyclists
Anson Street	Sanctuary Point	Cammaray Dr	Kerry Street	signpost	On road	180	18	\$1,000	Signpost route for cyclists
Bolong Road	Bomaderry	Brinawarr Street	Highway	shared path	off road		18	\$0	
Cammaray Drive	Sanctuary Point	Claylands Dr	Anson St	signpost	On road	750	18	\$10,000	Provide SUP treatments at the intersections of Cammaray Drive with: 1. Anson St 2. Claylands Dr 3. Along access road into the Wool Lane Sporting Complex.
Claylands Drive	St. Georges Basin East	Durnford Pl	Cammaray Dr	signpost	On road	315	18	\$1,000	Signpost route for cyclists
Durnford Place	St. Georges Basin East	Reserve between 11 & 12 Durnford Pl	Claylands Dr	signpost	On road	250	18	\$1,500	Signpost route for cyclists
Foreshore link (including Sussex Rd & Edgewater Av)	Sussex Inlet	Lyons Rd	Pacificana Dr	shared path	Off road	1,000	18	\$84,800	Edgewater Ave (past Lakehaven & Christine Sts) & consultation
Jacobs Drive	Sussex Inlet	Sussex Inlet Rd	Sussex House	shoulders	On road	1,700	18		onroad sealed shoulders on existing dirt
Kalander Street	Nowra	Kinghorn Street	Highway	shared path	Northern	870	18	\$130,500	Shared path
Murrararang Rd	Kioloa	Racecourse Beach touris park	Scerri Drive	shared path		3,000	18	\$480,000	
Princes Highway	Nowra	Bridge Road	Shoalhaven River Bridge	shared path	Off road	300	18	\$19,000	- Link beneath Shoalhaven River Bridge to eastern & western sides of the Princes Highway - Signage upgrade
Public Wharf and Reserve	Greenwell Point	pool and reserve	North Boat Ramp	shared path	Off-road	140	18	\$21,000	
Seccombe Street	East Nowra	Lyrbird park	Kalander Street	signpost	On road	600	18		Signpost road for use by cyclists
Woollamia Road	Huskisson	Industrial Estate	Huskisson Road	shared path	Eastern	748	18	\$112,200	Shared Path
Yalwal Rd	WEST NOWRA	DEPOT RD	FILTER RD	Shared path	Southern	430	18	\$64,500	
Anson St	St. Georges Basin East	159 Anson St	Island Point Road	shared path	Northern	325	17	\$48,750	Developer to be conditioned to provide link. Link in private ownership
Bolong Road	Bomaderry	Meroo Street	Paper Mill	shoulders	on road	2,200	17	\$330,000	Sealed shoulders - both sides
Castle Glem	North Nowra	Jamieson Road	Primary School	signpost	On road	300	17		Signpost road for use by cyclists
Graham Street	Nowra	Bridge Road	McGrath Avenue	signpost	On road	270	17		Signpost road for use by cyclists

Shoalhaven City Council
Asset Management Plan - Footpaths

Location	Urban Area	From	To	Works Required	Side	LENGTH	Priority Rating	Cost	Issues and details
Green Street	Ulladulla	Warden Street	TAFE	shared path	southern	420	17	\$63,000	widen to Shared path
Jamieson Road	North Nowra	Castle Glen	Federation Place	signpost	On road	120	17		Signpost road for use by cyclists
Kinghome Street	Nowra	Kalander Street	St Anns Street	shared path	eastern	280	17	\$42,000	Upgrade existing path for shared use
Maybern Close	North Nowra	Illaroo Road	Farrar Drive	signpost	On road		17		
McGrath Ave	Nowra	Graham Street	end	signpost	On road	250	17		Signpost road for use by cyclists
Pitt Street	North Nowra	Nellore Place	Blue Gum Way	shared path	eastern	310	17	\$46,500	Shared path
Princes Highway	Milton	Catholic Primary School	Myrtle Street	shared path	Western	590	17	\$88,500	Shared path
Sampson Cres	Bomaderry	Leonard St	reserve east side	signpost	on road		17		
Shoalhaven Heads Rd	Shoalhaven Heads	Shoalhaven Heads Bowling Club	Explorer Bvd	shared path	Northern	130	17	\$20,800	consultation
Terara Road	Nowra	Ferry Lane	Milbank Road	signpost	On Road		17		
Village Drive	Ulladulla	Timbs Street	Green Street	signpost	On road	1,300	17		Sealed shoulders - both sides
Anson St	St Georges Basin East	159 Anson St	Reserve between 11 & 12 Durnford Pl	shared path	Off road	115	16	\$15,000	Provide Shared Use Path 35m & 80m widening existing footpath
Bangalee link	North Nowra	Cocunut Drive	Burandool Ave	shared path	Off road	420	16	\$63,000	Shared path - involves crossing of the Regional Services Corr.
Cavalier Pde reserve	Bomaderry	Cavalier Parade	Jasmine Drive	shared path	off road	360	16	\$54,000	Shared path
Cavalier Pde reserve	Bomaderry	Wasdale Place	prop shared path	shared path	off Road	300	16	\$45,000	Mix of on and off road route
Cavalier Pde reserve	Bomaderry	Sporting Complex	Shopping Centre	shared path	off road	240	16	\$36,000	Shared path
Federation Place	North Nowra	Jamieson Road	end	signpost	on road		16		
Halcot estate link	North Nowra	Federation Place	Uranna Ave	shared path	Off road	210	16	\$31,500	Shared path through reserve - involves crossing of creek - many not be possible involves private land
Jervis Street	Nowra	Wallace Street	Lyrbird Park	signpost	On road	240	16		Signpost road for use by cyclists
Lumsden Road	North Nowra	Judith Drive	Cul de sac	signpost	On road	249	16		Signpost road for use by cyclists
McDonald Avenue	Burrill Lake	Queenbeyan Av	Existing footpath	shared path	Western	160	16	\$19,200	- Provide SUP To connect with Existing footpath
Narang Road	Bomaderry	Princes Hwy	Tennis Court	shared path	northern	400	16	\$60,000	Shared path
Owen Street	Huskisson	Sydney Street	Hawke Street	signpost	On road	390	16		Signpost road for use by cyclists
Princes Highway	Burrill Lake	Burrill Lake Bridge	Wallaroy Dr	shared path	Northern	460	16	\$69,000	Shared path
Princes Highway	Ulladulla	Village Drive	St Vincents Street	shoulders	On road	1,000	16		Sealed shoulders - both sides
Shoalhaven Sporting Complex	Bomaderry	Sporting Complex	Cavalier Parade	shared path	off road	600	16	\$90,000	Shared path
St Georges Basin Reserve	Sanctuary Point	Anson St	Paradise Beach Road	shared path	Off road	1450	16	\$217,500	- Provide Shared Use Path
The Springs Rd	Swanhaven	Thomson St	Hoffman Dr	shoulders		1,320	16	\$132,000	Ward 3 Mtg 13 May 2004
West Street Oval	Nowra	Worrigea Street	Bice Road	shared path	Off road	1,300	16	\$195,000	Shared path through public reserve - included creek crossing
Crawford Drive	North Nowra	Judith Drive	Lumsden Road	signpost	On road	380	15		Signpost road for use by cyclists (Why?)
Crest Avenue	North Nowra	Illaroo Road	Yurunga Drive	signpost	On road	260	15		Signpost road for use by cyclists
David C/Lyndhurst Dr	Bomaderry	cul-de-sac	Yeovil Drive	signpost	On road	187	15		Signpost road for use by cyclists
Dolphin Point Road	Burrill Lake	Princes Highway	Seaside Parade	shared path	Eastern	860	15	\$129,000	Shared path & safe highway crossing
East St to Cox Ave	Nowra	Kalander Street	Douglas Street	signpost	On road	930	15		Signpost road for use by cyclists
Ferry Lane	Nowra	Riverview Road	Terara Road	signpost	On road	530	15		Signpost road for use by cyclists
George Evans Road	Nowra	Yalwal Road	University Campus	shared path	eastern	700	15	\$105,000	Shared path
Goolagong Street	North Nowra	Judith Drive	Drexel Park Reserve	signpost	On road	250	15		Signpost road for use by cyclists
Hawthorn Avenue	Nowra	Pleasant Way	Riverview Road	signpost	On road		15		(Not necessary if SUP links Shoalhaven River Bridge to Riverview Rd)
Walmer Avenue	Sanctuary Point	Paradise Beach Road	Milson Street	signpost	On road	1,100	15		Signpost road for use by cyclists
Milson Street	Sanctuary Point	Greville Ave	Walmer Av	signpost	On road	100	15		Signpost road for use by cyclists
Morris Street	Ulladulla	Warden Street	bend	signpost	On road	650	15		Mix of signposted road and short path through linking reserve.

Shoalhaven City Council
Asset Management Plan - Footpaths

Location	Urban Area	From	To	Works Required	Side	LENGTH	Priority Rating	Cost	Issues and details
Moss Vale Rd	Kangaroo Valley	Osbourne Park	Nugents Creek Rd	shared path		1,100	15	\$165,000	in bike plan
Murramarang Rd	Bawley Point	General Store	Voyager Cres Shopping Centre	shared path		1,600	15	\$256,000	2m wide path, linemark and logo
Murramarang Rd	Bawley Point	Loriket Cl	General Store (near Thrush St)	shared path		376	15	\$60,160	2m wide path, linemark and logo
North Street	Nowra	Scenic Drive	Catholic Primary School	signpost	On road	450	15		Signpost road for use by cyclists
Peak Ave	North Nowra	Yurunga Drive	Hansons Road	signpost	On road	550	15		Signpost road for use by cyclists
Pleasant Way	Nowra	Hawthorn Avenue	Highway	signpost	On road	280	15		Signpost road for use by cyclists
Sanctuary Point Road	Sanctuary Point	Paradise Beach Road	Greville Ave	signpost	On road	2,000	15		Signpost road for use by cyclists
Sharman park	North Nowra	Lumsden Road	Shopping Centre	shared path	Off road	240	15	\$36,000	Upgrade existing path through northern part of park
Shoalhaven Heads Rd	Shoalhaven Heads	Bolong Rd	Shoalhaven Heads Bowling Club	shared path	Southern	680	15	\$108,800	
Yeovil Drive	Bomaderry	Lyndhurst Drive	Meroo Rd pathway	signpost	On road	406	15		Signpost road for use by cyclists
Yurunga Drive	North Nowra	Gleneagle Parade	Western end of Yurunga	signpost	On road	330	15		Signpost road for use by cyclists
Yurunga Drive (not constructed)	North Nowra	Existing west end	eastern end - River Ridge	signpost	On road	310	15		Signpost road for use by cyclists - cannot be implemented until development occurs
Boag Street	Mollymook	Public Reserve (near Hwy)	Davies Street	signpost	On road	480	14		Signpost road for use by cyclists
Bunberra Street	Bomaderry	Robey Street	West Bunberra Street	signpost	on road	596	14		Signpost road for use by cyclists
Burrill Street	Huskisson	Jervis Street	Moona Creek Bridge	shared path	Eastern	370	14	\$55,500	Shared path
Callala Bay Rd	Callala Bay	Emmett St	Town limit	shoulders	On road	929	14	\$139,350	consultation
Commonwealth Street	Burrill Lake	Princess Av	Queanbeyan Av	signpost	On road	85	14	\$2,000	Provide on road cycle route
Croobyar Road	Milton	Princes Highway	Wilfords Lane	shared path	Southern	484	14	\$72,600	Shared path
Elizabeth Drive	Vincentia	Burton Street	Jervis Street	shared path	Southern	1,700	14	\$255,000	Shared path
Garside Road	Mollymook	Matron Porter Drive	eastern edge of School site	shared path	Northern	450	14	\$67,500	Shared path
Greville Ave	Sanctuary Point	Sanctuary Point Road	Milson Street	signpost	On road	1,700	14		Signpost road for use by cyclists
Jerry Bailey Rd	Shoalhaven Heads	Hay Ave	Shoalhaven Rd	signpost		1,100	14	\$5,900	signpost route on road. 10logos 6 signs line 2
Mahogany Creek Res	North Nowra	Farrar Drive	Judith Drive	shared path	Off road	240	14	\$36,000	Signpost road for use by cyclists
Marriott Park	Nowra	Douglas Street	Plunkett Street	shared path	Off road	150	14	\$22,500	Shared path through park
McDonald Avenue	Nowra	Albatross Road	End of Ave	signpost	On road	520	14		Signpost road for use by cyclists
Morris Street Park	Ulladulla	Morris Street	Vigilant St	shared path	Off-road	267	14	\$39,995	- Connect two planned shared paths
Murre St	Sussex Inlet	Avocet	Sussex Inlet Rd	signpost	On road	290	14	\$1,540	2logos, 2 signs, lines*2
Princes Highway	Dolphin Point	Walleroy Drive	turn off to Lake Tabourie Tourist Park existing bridge over Tabourie Creek	shoulders		2,000	14	\$200,000	consultation
Princes Highway	Milton	Croobyar Road	Village Drive	shared path	Southern	3,790	14	\$568,446	- No footpath on either side - Link all three towns - Shared path similar to Huskisson to Vincentia path - Create recreational activity - Increase accessibility/mobility for young people
Queanbeyan Avenue	Burrill Lake	Commonwealth St	McDonald Pde	signpost	On road	275	14	\$1,500	Provide on road cycle route
Ritchie St	Bomaderry	Sampson Cres	Leonard St	signpost	on road		14		
Shanklin Close pathway	Bomaderry	Shanklin Close	Shopping Centre	shared path	off road	264	14	\$39,600	Shared path
South Street	Ulladulla	Did Dell Street	Highway	signpost	On road	450	14		Signpost road for use by cyclists
Surf Club reserve	Mollymook	Mollymook Creek	Surf Club	shared path	Off road	430	14	\$64,500	Shared Path
Wallace Street	Mollymook	Davies Street	Golf Avenue	signpost	On road	290	14		Signpost road for use by cyclists
West Bunberra Street	Bomaderry	Princes Highway	Bunberra Street	signpost	on road		14		
Yalwal Rd	WEST NOWRA	FILTER RD	George Evans Road	Shared path	Northern	750	14	\$150,000	Difficulty constructing bridge approaches
Shanklin Close	Bomaderry	Lyndhurst Dr	end	signpost	on road		13		
Albatross Road	HMAS Albatross	Braidwood Rd	existing shoulders	shoulders	Western	400	13	\$12,000	extend shoulders on western side of Albatross Rd
Bannister Head Road	Mollymook	Matron Porter Drive	Tallwood Avenue	signpost	On road	1,500	13		Signpost road for use by cyclists

Shoalhaven City Council
Asset Management Plan - Footpaths

Location	Urban Area	From	To	Works Required	Side	LENGTH	Priority Rating	Cost	Issues and details
Binden Cl	Bomaderry	Monk Cr	end		signpost	on road		13	
Cane Close	North Nowra	Golden Cane Ave	end		signpost	on road	120	13	Shared path - involves safe crossing of Pitt street
Clarke Ave/Ambassador Ave	North Nowra	Hansons Road	Gleneagle Parade		signpost	On road	310	13	Signpost road for use by cyclists
Cocus Palm Drive	Bomaderry	Jasmine Drive	Public Reserve		signpost	On road	200	13	Signpost road for use by cyclists
Coral Crescent	Ulladulla	Pitman Avenue	Dowling Street		signpost	On road	700	13	Signpost road for use by cyclists
Dalwah Street	Bomaderry	Tarawara Street	Biriley Street		signpost	on road	465	13	Signpost road for use by cyclists
Did Dell Street	Ulladulla	Powall Ave	South Street		signpost	On road	690	13	Signpost road for use by cyclists
Forest Way/Oxley Cr	Mollymook	Treetops Cr(E)	Robin Place		shared path	Northern	670	13	Shared path
Gleneagle Parade	North Nowra	Ambassador Ave	Yarunga Drive		signpost	On road	270	13	Signpost road for use by cyclists
Golden Cane Ave	North Nowra	Cane Close	bend		signpost	On road	285	13	Signpost road for use by cyclists
Graham Street	Milton	Church Street	Gordon Street		signpost	On road	264	13	Signpost road for use by cyclists
Harry Sawkins Park	Nowra	McGrath ave	Highway		shared path	Off road		13	\$0
Jamieson Rd reserve	North Nowra	Federation Place	Ilaroo Road Roundabout		shared path	Off road	80	13	\$12,000 Upgrade existing gravel path to provide for shared use.
Judith Drive	North Nowra	Lumsden Road	NN Primary School		signpost	On road	230	13	Signpost road for use by cyclists
Karowa Street	Bomaderry	Biriley Street	Primary School		signpost	On road	196	13	Signpost road for use by cyclists
Link Thomson St to Lakehaven Dr	Sussex Inlet	Thomson St	Lakehaven St		shared path	Off road	340	13	\$51,000 consultation
Matron Porter Drive	Mollymook	Bangalow Street	Leo Drive		shared path	eastern	1,300	13	\$195,000 Shared path
Monk Cres	Bomaderry	Binden Cl	Penrose Dr		signpost	on road		13	
Nellore Place	North Nowra	Pitt Street	Cul-de-sac		signpost	On road	100	13	Signpost road for use by cyclists - short path through reserve to school
Park Street/Watt Street	Huskisson	Tomerong Road	Tomerong Road		signpost	On road	404	13	Signpost road for use by cyclists
Penrose Dr	Bomaderry	Monk Cr	Meroo Rd		signpost	on road		13	
Phillip Drive	North Nowra	Public reserve	Castle Glen		signpost	On road	180	13	Signpost road for use by cyclists
River Rd	Shoalhaven Heads	Shoalhaven Tourist Park	Jerry Bailey Rd		signpost		1,050	13	\$5,700 consultation
Rotary Park	Ulladulla	Crescent Street	Highway		shared path	Off road	300	13	\$45,000 Shared path through harbour reserve
Shoalhaven River Bridge	Nowra	North end east side	North end west side		shared path	Off road	50	13	\$7,500 Upgrade existing shared path under bridge
Shoalhaven Sporting Complex	Bomaderry	Cambewarra Road	end of access road		signpost	On road	250	13	Signpost road for use by cyclists
St Anns Street	East Nowra	Berry Street	Kinghome Street		signpost	On road	210	13	Signpost road for use by cyclists
Thurgate Oval	Bomaderry	Bolong Road	Tarrawara Street		shared path	off road	400	13	\$60,000 Shared Path
Wason Street	Milton	Thomas Street	Primary School		shared path	Eastern	60	13	\$9,000 Shared Path
Shanklin Close pathway	Bomaderry	High School	Shanklin Close		shared path	off road	60	12	\$9,000
Burrill Street	Ulladulla	South Street	Wason Street		signpost	On road	250	12	Signpost road for use by cyclists
Canal St East	Culburra Beach	Prince St	Brighton St		signpost		200	12	\$1,180 2 logos, 2 signs, lines*2
Cane Close pathway	North Nowra	Cane Close	Pitt Street		shared path	Off road		12	\$0
Coconut Drive	North Nowra	Golden Cane Ave	Cocunut Drive		shared path	Off road	70	12	\$10,500 Upgrade existing path for shared use
Duncan Street	Huskisson	Bowen Street	Jervis Street		signpost	On road	677	12	Signpost road for use by cyclists
Gordon Cook Apex Park	North Nowra	Cocunut Drive	Chittick Ave		shared path	Off road	150	12	\$22,500 Shared path through reserve
Greenwell Point Road	Greenwell Point	town limits	Wilkins St		signpost		1,100	12	6 logos, 4 signs and lines*2
Kings Point Drive	Kings Point	Princes Highway	Oakley Place		signpost	On road	2,100	12	Signpost road for use by cyclists
Leonard St	Bomaderry	Ritchie St	Meroo Rd		signpost	on road		12	
Maleen St link	Bomaderry	Beinda Street	Maleen Street		shared path	off road	180	12	\$27,000 Shared path - future subdivision?
Mandalay/Collier Ave	Nowra	Scenic Drive	North Street		signpost	On road	580	12	Signpost road for use by cyclists
Matron Porter Drive	Milton	Princes Highway	Garside Road		shoulders	On road	1,700	12	\$255,000 Sealed Shoulders
Matron Porter Drive	Mollymook	Macleay Street	Bangalow Street		signpost	On road	720	12	Signpost road for use by cyclists
Milbank Road	Terara	Terara Road	Primary School		signpost	On road	230	12	Signpost road for use by cyclists
Monk Cres pathway	Bomaderry	Lyndhurst Dr	Binden Cl		shared path	off road	60	12	\$9,000
Nellore Place reserve	North Nowra	Nellore Place	school		shared path	Off road	60	12	\$9,000
New Street	Ulladulla	Did Dell Street	end		signpost	On road	4,300	12	Signpost road for use by cyclists
Penguin Head Rd	Culburra Beach	Duke St	Eastwood Ave		shared path		1,500	12	\$240,000
Riverview Road	Nowra	Hawthorn Avenue	Ferry Lane		signpost	On road	660	12	Signpost road for use by cyclists
Sampson Cres pathway	Bomaderry	Sampson Cres East	Primary School		shared path	Off road	170	12	\$25,500 Shared path

Shoalhaven City Council
Asset Management Plan - Footpaths

Location	Urban Area	From	To	Works Required	Side	LENGTH	Priority Rating	Cost	Issues and details	
Sampson Cres reserve	Bomaderry	Sampson Cres west	Ritchie St		shared path	off road		12	\$0	
Sampson Cres reserve	Bomaderry	Sampson Cres west	Sampson Cres east		shared path	off road		12	\$0	
Shoalhaven Sporting Complex	Bomaderry	Sporting Complex	Fuschia Cres - south		shared path	off road	100	12	\$15,000	Shared path
Shoalhaven Sporting Complex	Bomaderry	Sporting Complex	Fuschia Cres - north		shared path	Off road	100	12	\$15,000	Shared path
The Wool Lane reserve	Sanctuary Point	Cammaray Dr	Ball Cl		shared path	Off road	200	12	\$30,000	- Provide Shared Use Path to connect to St Georges Bain to Sanctuary Point Cycleway and link proposed footpath network
Thomas Street	Milton	Princes Hgway	Church Street		signpost	On road	293	12		Signpost road for use by cyclists
Walsh Cres/Phillip Pl Reserve	North Nowra	Walsh Cres	Phillip Place		shared path	Off road	95	12	\$14,250	Shared path through reserve
Clyde Street	Mollymook	Augusta Place	Mitchell parade		signpost	On road	730	11		Signpost road for use by cyclists
Croobyar Road	Milton	Wilfords Lane	Showground		shared path	Southern	475	11	\$71,250	Shared path
Drexel Park	North Nowra	Goolagong Street	Existing path behind Glenhaven etc		shared path	Off road	170	11	\$25,500	Shared path through reserve to link to exiting path
Drexel Park	North Nowra	End of existing path	Geary Place		shared path	Off road	160	11	\$24,000	Shared path through reserve to link to exiting path
Drexel Park	North Nowra	End of existing path	Conisten Close		shared path	Off road	170	11	\$25,500	Shared path through reserve to link to exiting path
Fairway Dr to The Park Dr	Sanctuary Point	Pathway to Sanctuary Point Oval	Stephens Rd		signpost	On road		11		
Farrant Ave	Culburra Beach	all	all		signpost		178	11	\$1,092	2logos, 2 signs, lines*2
Garside Road	Mollymook	Matron Porter Drive	reserve near no 57		shared path	Southern	730	11	\$109,500	Shared path
Greenbank Grove	Culburra Beach	Prince Edward	Lake CCt		signpost		950	11	\$5,200	10 logos, 5 signs, lines*2
Greens Rd	Greenwell Point	Leonore Ave	Crookhaven Dr		signpost		720	11	\$3,440	4 logos, 2 signs, lines*2
Jervis Street	Greenwell Point	Greenwell Point Road	South Street		signpost		135	11	\$920	2 logos, 2 signs, lines*2
MacGibbon/McGowen Parade	Old Erowal Bay	The Wool Road	Page Street		signpost	On road	1,100	11		Signpost road for use by cyclists
Macleay Street	Mollymook	Leo Drive	Matron Porter Drive		signpost	On road	400	11		Signpost road for use by cyclists
Maleen St link	Bomaderry	Beinda St link	Tarawal Street		shared path	off road	140	11	\$21,000	Shared path - future subdivision?
Matron Porter Drive	Mollymook	Garside Road	Leo Drive		shoulders	On road	717	11	\$107,550	Sealed shoulders
Naval Parade/Wrights Beach Rd	Erowal Bay	Naval Parade	Wrights Beach Road		shoulders	On road	3,000	11	\$450,000	Sealed shoulders - both sides
Nowra Showground	Nowra	North Street	Worrigege Street		shared path	Off road	500	11	\$75,000	Shared path through Showground
Pacificana Drive	Sussex Inlet	Edgewater	Surf Club		signpost	On road	1,800	11	\$8,700	consultation
Racecourse Creek	Ulladulla	Sports Complex	Highway		shared path	Off road	500	11	\$75,000	Shared path adjacent to creek
Sussex Inlet Rd	Sussex Inlet	Turnoff from Princess Hwy	Jacobs Drive		shoulders	On road	11,000	11	\$1,650,000	on road sealed shoulders on existing dirt
Walsh Cres	North Nowra	Illaroo Road	Public Reserve		signpost	On road	640	11		Signpost road for use by cyclists
Yurunga Drive	North Nowra	eastern end - River Ridge	Murrell Place		signpost	On road	590	11		Signpost road for use by cyclists
Addison Rd	Culburra Beach	all	all		signpost		1,100	10	\$5,800	consultation
Balmoral road	Bumill Lake	Princes Highway	Maria Avenue		signpost	On road	210	10		Signpost road for use by cyclists
Bangalow Street	Mollymook	Macleay Street	Matron Porter Drive		signpost	On road	640	10		Signpost road for use by cyclists
Bolong Road	Shoalhaven Heads	Alexander Berry Drive	Shoalhaven Heads Rd		shoulders		1,200	10	\$120,000	consultation
Bolong Road	Shoalhaven Heads	Shoalhaven Heads Rd	Gerroa Rd		shared path		1,500	10	\$225,000	consultation
Burandool Ave	North Nowra	Moondara Drive	end		signpost	On road	465	10		Signpost road for use by cyclists
Burill Street North	Ulladulla	Nurrawallee Street	Crescent Street		signpost	On road	400	10		Signpost road for use by cyclists
Deering St oval	Ulladulla	New Street	Deering Street		shared path	Off road		10	\$0	
Dent Street	Huskisson	Tomerong Road	Creek		signpost	On road	245	10		Signpost road for use by cyclists
drexel park	North Nowra	Goolagong Street	Garlin Close		shared path	Off road	70	10	\$10,500	Shared path through reserve
Fairlands Rd	Culburra Beach	all	all		signpost		370	10	\$2,040	4logos,2signs,lines*2

Shoalhaven City Council
Asset Management Plan - Footpaths

Location	Urban Area	From	To	Works Required	Side	LENGTH	Priority Rating	Cost	Issues and details
Forest Rd	Kioloa	Pretty Beach Rd	Murramarang	shared path		370	10	\$55,500	consultation
Forest Way	Mollymook	Treetops Cr	Garside Road	signpost	On road	100	10		Signpost road for use by cyclists
Garlin Close reserve	North Nowra	Garlin Cl	Goolagong Street	shared path	Off road		10	\$0	
Gordon Street	Milton	Graham Street	Princes Highway	signpost	On road	169	10		Signpost road for use by cyclists
Greenwell Point Road	Greenwell Point	Wilkins St	Adelaide Ave	signpost		170	10	\$1,060	2logos, 2 signs, lines*2
Lackersteen St	Callala Bay	Bay (footbridge)	Emmett St	shared path	Eastern	950	10	\$142,500	consultation
Leo Drive	Mollymook	Matron Porter Drive	Macleay Street	signpost	On road	1,730	10		Signpost road for use by cyclists
Murramarang Rd	Bawley Point	Shopping Centre at Voyager Cres	Racecourse beach tourist park	shared path		1,900	10	\$265,000	2m wide linemark and logos
Myola Rd	Myola	Beach St	Princess St	shoulders		1,600	10	\$160,000	consultation
Nielson Rd/Ln	Sussex Inlet	Banksia St	boat ramp	signpost	On road	250	10	\$1,380	2logos, 2 signs, lines*2
Old Erowal Bay link	Erowal Bay	McGowen Parade	Naval Parade	shared path	Off road	600	10	\$90,000	Shared path - crossing of Worrowing Creek involved
Paradise and Lagoon Cres link	Sussex Inlet	Jacobs Drive	River Road	shared path/sign post	off/on road	480	10	\$2,860	signpost on road and link off road with shared use path. 6logos,4signs,line*2
Park Row	Orient Point	Flora St	Orient Point Playing Fields	shared path		450	10	\$67,500	consultation
Parson Street	Ulladulla	Did Dell Street	Woorree Pl	signpost	On road	230	10		Signpost road for use by cyclists
Plantation Point Parade	Vincentia	Elizabeth Drive	Jervis Street	signpost	On road	950	10		Signpost road for use by cyclists
Rennies Beach Cl	Ulladulla	Did Dell Street	Lookout	signpost	On road	230	10		Signpost road for use by cyclists
Sanctuary Point Oval	Sanctuary Point	Sanctuary Point Road	Fairway Drive	shared path	Off road	180	10	\$27,000	Shared path through sports complex
Silvermere St	Culburra Beach	all	all	signpost		1,000	10	\$5,400	10logos,5signs,line*2
South Street	Greenwell Point	Jervis St	Haiser Rd	signpost		91	10	\$744	2logos, 2 signs, lines*2
Stephens Rd-Carmel Dr	Sanctuary Point	The Park Dr	Vost Drive	signpost	On road	1,300	10		Signpost road for use by cyclists
Sussex Inlet Rd	Sussex Inlet	Murre	Jacobs	shoulders	On road	280	10	\$28,000	
The Lake CCT	Culburra Beach	Eastbourne	Silvermere	signpost		1,000	10	\$5,400	10logos,5signs,line*2
The Springs Rd	Swanhaven	Hoffman Dr	SLWSC Ramp	shoulders		1,500	10	\$150,000	Ward 3 Mtg 13 May 2004
Treetops Cr	Mollymook	Forest Way	Forest Way	signpost	On road	410	10		Signpost road for use by cyclists
Wallaroy Parade	Burrill Lake	Princes Highway	Wyoming Ave	signpost	On road	160	10		Signpost road for use by cyclists
Warden Head	Ulladulla	New Street	end of Deering Street	shared path	Off road	1,800	10	\$270,000	Off road shared path through Warden Head Reserve
Whistler Ave	Culburra Beach	Addison	Prince Edward	signpost		181	10	\$1,104	consultation
Boatharbour Drive	Sussex Inlet	Greentree Ave	Pacificana Dr	signpost	On road	300	9	\$1,580	consultation
Brighton	Culburra Beach	Canal St	Edward Ave	signpost		726	9	\$3,844	6logos,4signs,line*2
Buchan Street	Mollymook	Golf Ave	Murramarang Stree	signpost	On road	375	9		Signpost road for use by cyclists
Cammaray Dr Reserve	St Georges Basin East	Loralyn Ave	Tilbrook Ave	shared path	Off road	580	9	\$87,000	Shared path
Chittick Ave	North Nowra	Illaroo Road	Illaroo Road	signpost	On road	520	9		Signpost road for use by cyclists
Coolangatta Rd	Shoalhaven Heads	Bolong Rd	Berry (town Centre)	shoulders		8,000	9	\$800,000	consultation
Coralie Close	North Nowra	Coralie Close	Illaroo Road	signpost	On road	700	9		Signpost road for use by cyclists - Coralie Close, Warren Ave & Halcot Ave
Cullen Rd	Kangaroo Valley	all	all	signpost		280	9	\$1,680	4logos,2signs,lines*2
Derwent	Callala Bay	all	all	signpost	On road	283	9	\$1,692	consultation
Duke St	Culburra Beach	Farrant	Lake Circuit Head Rd	signpost		150	9	\$980	2logos, 2 signs, lines*2
Eastbourne Ave	Culburra Beach	all	all	signpost		724	9	\$3,836	6logos,4signs,line*2
Emmett Street	Callala Bay	Lackerstein	Australia Av	signpost	On road		9		consultation
Explorer Blv	Shoalhaven Heads	Scott St	Shoalhaven Heads Rd	Shared path	Eastern	260	9	\$39,000	consultation
Farrelly Place reserve	Bomaderry	Farrelly Place	Melaleuca Place	shared path	Off road	90	9	\$13,500	Shared path
Garlin Close	North Nowra	Pitt Street	Cul de sac	signpost	on road	140	9		Signpost road for use by cyclists
Hoskins Street	North Nowra	Yarunga Drive	Lucas Street	signpost	On road	16	9		Signpost road for use by cyclists
Jervis Street	Huskisson	Duncan Street	Burrill Street	shared path	Southern	115	9	\$17,250	Shared path
Link Boatharbour Drive to The Springs Rd	Sussex Inlet	The Springs Rd	Boatharbour Drive	Shared path	Off road	340	9	\$51,000	consultation

Shoalhaven City Council
Asset Management Plan - Footpaths

Location	Urban Area	From	To	Works Required	Side	LENGTH	Priority Rating	Cost	Issues and details
Mathews St (in sporting complex)	Shoalhaven Heads	E side of sporting complex from Shoalhaven Rd	link Tennis Club	Shared path	Off road	290	9	\$43,500	consultation
McIntosh St	Shoalhaven Heads	Shoalhaven Heads Rd	Surf Club northern footpath	Shared path		170	9	\$25,500	consultation
Moondara Drive	North Nowra	Burradool Ave		signpost	on road		9		
Moroney Avenue	St Georges Basin East	Cammaray Dr Reserve	Dumford PI reserve	signpost	On road	210	9		
Mount Scanzi Rd	Kangaroo Valley	Moss Vale Rd	dam	signpost		10,000	9	\$42,800	20logos,10signs
North head Reserve	Ulladulla	Burrill Street North	North head	shared path	Off road	590	9	\$88,500	Shared path through harbour reserve
Park Row	Orient Point	Orsova	Tern	shoulders		380	9	\$45,600	and widen road
Park Row	Orient Point	Tern	Flora Street	shoulders		230	9	\$23,000	consultation
Penguin Head Rd	Culburra Beach	all	all	signpost		725	9	\$3,840	6logos,4signs,line*2
Pitman Ave	Ulladulla	Princes Highway	South pacific Cres	signpost	On road	1,300	9		Signpost road for use by cyclists
Scerri Drive	Kioloa	Murramarang	boat ramp	shared path		460	9	\$69,000	consultation
West St	Greenwell Point	Greenwell Point Road	Adelaide Ave	signpost		454	9	\$2,376	4logos,2signs,lines*2
Adelaide St	Greenwell Point	West Street	Greenwell Point Rd	signpost		845	8	\$4,780	10logos,5signs,line*2
Augusta Place	Mollymook	Top of cul de sac	Clyde Street	signpost	On road	300	8		Signpost road for use by cyclists
Broughton St	Kangaroo Valley	all	all	signpost		150	8	\$980	bikeplan, 2 logos, 2 signs, lines*2
Crookhaven Dr	Greenwell Point	Bailey	Greens Rd	signpost		480	8	\$2,520	consultation
Dumford PI reserve	St Georges Basin East	Moroney Ave	Dumford Place btwn 19 & 21	shared path	Off road	100	8	\$15,000	Shared Path
Foreshore link	Callala Bay	Emmett	boat ramp/park	shared path	Off road	435	8	\$65,250	consultation
Foster Drive	Bawley Point	Voyager	Murramarang	signpost		614	8	\$3,216	4logos,4signs,lines*2
Haiser Rd	Greenwell Point	South Street	Leonore Ave	signpost		470	8	\$2,440	consultation
Hay Av	Shoalhaven Heads	Wharf Rd	Jerry Bailey Rd	signpost		350	8	\$1,960	4logos,2signs,lines*2
Jasmine Drive pathway	Bomaderry	Jasmine Drive	Halstead Place	shared path	Off road	313	8	\$46,950	Shared path
Kings Point Drive	Kings Point	Princes Hwy	George Ave	signpost		2,300	8	\$10,600	consultation
Lawson Way	St Georges Basin East	Kerry Street	Cammaray Dr	signpost	On road	210	8		Signpost road for use by cyclists
McIntosh St	Shoalhaven Heads	Shoalhaven Heads Rd	River Road	signpost		630	8	\$3,080	4logos,2signs,lines*2
Moondara Drive reserve	North Nowra	Moondara Drive	Warrah Road	shared path	Off road	50	8	\$7,500	Shared path through reserve
Mulgen Creek reserve	Bomaderry	Jasmine Drive	Ferntree Drive	shared path	Off road	180	8	\$27,000	Shared path
Myrtle St/Valley View Dr	Milton	Croobyar Road	End of Valley View Drive	signpost	On road	560	8		Signpost road for use by cyclists
Nobblers Lane, West Berry St & Southern Rd	Terara	Terara Rd (east)	Terara Rd (west)	signpost	On road	600	8		Signpost road for use by cyclists
Osborne Street (south)	Nowra	Bice Road	Yalwal Road	shared path	Off road	700	8	\$105,000	Shared path through reserves
Oxley Cres	Mollymook	Robin Cres	Garside Road	signpost	On road	430	8		Signpost road for use by cyclists
Powall Ave	Ulladulla	Pettys Ave	Did Dell Street	signpost	On road	350	8		Signpost road for use by cyclists
Princes Highway to Caravan Park Route	Lake Tabourie	Princes Hwy	Caravan Park	shoulders	On road	1,300	8	\$130,000	- consultation - parallel to Wairo Beach
Robin Place	Mollymook	Oxley Cres	Proposed School Site	signpost	On road	110	8		Signpost road for use by cyclists
Sealark St	Callala Bay	all	all	signpost	On road	605	8	\$3,360	consultation
Suncrest Ave	Sussex Inlet	Badgee Bridge	Tradewinds Ave (north)	signpost	On road	150	8	\$980	consultation
Surfers Ave/Tallwood Rd	Mollymook	Matron Porter Drive	Bannister Head Road	signpost	On road	419	8		Signpost road for use by cyclists
The Springs Rd	Sussex Inlet	Sussex Inlet Rd	Thomson St	shoulders	On road	1,020	8	\$102,000	Ward 3 Mtg 13 May 2004
Tradewinds Ave	Sussex Inlet	Suncrest Av (north)	Suncrest Av (south)	signpost	On road	630	8	\$3,460	consultation
Voyager Cres	Bawley Point	Foster	Murramarang	signpost		1,500	8	\$6,760	consultation
Waratah St	Bendalong	Maple	Poplar	shared path		155	8	\$23,250	2m wide linemark and logos
Wonga PI & Dumford PI	St Georges Basin East	start of each	cul-de-sac	signpost	On road		8		
Amundsen Ave	Shoalhaven Heads	Scott	Noakes St	signpost		312	7	\$1,628	2logos, 2 signs, lines*2
Augusta Place reserve	Mollymook	Garside Rd	Augusta Place	shared path	Off road	200	7	\$30,000	Shared path
Boorawine Terrace	Callala Bay	Watt	Murray	signpost	On road	238	7	\$1,332	2logos, 2 signs, lines*2

Shoalhaven City Council
Asset Management Plan - Footpaths

Location	Urban Area	From	To	Works Required	Side	LENGTH	Priority Rating	Cost	Issues and details
Broadview Av	Culburra Beach	East	Silvermere	signpost		728	7	\$3,852	6logos,4signs,line*2
Carlton Cres	Culburra Beach	all	all	signpost		730	7	\$3,860	6logos,4signs,line*2
Gerroa Rd	Shoalhaven Heads	Seven Mile Beach National Park	Noakes St	signpost		280	7	\$1,500	2logos, 2 signs, lines*2
Goonawarra Drive	Cudmirrah	Collier Dr	Berrara Rd	signpost		910	7	\$4,200	4logos,2signs,lines*2
Greentree Ave	Sussex Inlet	all	all	signpost	On road	140	7	\$940	2logos, 2 signs, lines*2
Greenway Rd	Callala Beach	Callala Beach Rd	Lennox Rd	shared path		640	7	\$96,000	consultation
Ingle Ring	Culburra Beach	all	all	signpost		729	7	\$3,856	6logos,4signs,line*2
Lennox Rd	Callala Beach	Greenway	Watts	shared path		305	7	\$45,750	consultation
Loralyn Ave reserve	St. Georges Basin East	Wool Lane	Cammaray Dr	shared path	Off road	730	7	\$109,500	Mix of on road signposted route and shared path
Lyndhurst Dr	Bomaderry	Shanklin Cl	Leonard St	signpost	on road		7		
Marine Pde	Callala Bay	Murray	Lookout	signpost	On road	483	7	\$2,692	6logos,4signs,line*2
Marine Pde	Callala Bay	Lookout	Lackerstein	shared path	Off road	455	7	\$68,250	consultation
Murray St	Callala Bay	Boorawine	Marine	signpost	On road	145	7	\$3,280	consultation
Noakes St	Shoalhaven Heads	Gerroa	Amundsen	signpost		240	7	\$1,340	2logos, 2 signs, lines*2
Orama/Orontes	Orient Point	Orient	Orient	signpost		830	7	\$4,080	4logos,4signs,lines*2
Orient Ave	Orient Point	Orontes	Orama	signpost		390	7	\$1,940	2logos, 2 signs, lines*2
Orient Point Rd	Culburra Beach	Raglan	Flora Street	signpost		727	7	\$3,848	6logos,4signs,line*2
Princess St	Callala Beach	Quay Rd	Myola Rd	shared path		130	7	\$19,500	consultation
Quay Rd	Callala Beach	Princess	Callala Beach Rd	shared path		1,300	7	\$195,000	consultation
Scott St	Shoalhaven Heads	Amundsen	Explorer	signpost		127	7	\$888	2logos, 2 signs, lines*2
The Springs Rd	Cudmirrah	SLWSC Ramp	Goonawarra Drv	shared path		990	7	\$148,500	Ward 3 Mtg 13 May 2004
Wasdale Place pathway	Bomaderry	Wasdale Place	Lyndhurst Drive	shared path	Off-road	89	7	\$13,421	- widen path for Shared use
Wonga Pl reserve	St. Georges Basin East	Wonga Place	Claylanda Dr	shared path	Off road	60	7	\$9,000	
Bailey Ave	Greenwell Point	Crookhaven	Greens Rd	signpost		306	6	\$2,164	6logos,4signs,line*2
Beach St/Catherine St	Myola	Toilets	Ramp	signpost		150	6	\$980	2logos, 2 signs, lines*2
Bridge Road	Nowra	Scenic Drive	North Street	signpost	On road	550	6		Signpost road for use by cyclists
Foreshore Res	Greenwell Point	parallel to Haier Rd from Fraser Avenue	to link as close as possible to South St	shared path		540	6	\$81,000	
Harrington Cres	Bawley Point	Terragong	Malibu	signpost		270	6	\$1,640	consultation
Hoskins Street Reserve	North Nowra	Hoskins Street	McMahons Road	shared path	Off road	230	6	\$34,500	Shared path through reserve
Leonore Ave	Greenwell Point	Haier	Greens Rd	signpost		150	6	\$980	2logos, 2 signs, lines*2
Lurnea Ave	Bawley Point	Murramarang	Terragong	signpost		270	6	\$1,640	consultation
Malibu Drive	Bawley Point	Harrington	Sanderling	signpost		1,500	6	\$7,120	8logos,4signs,
Mick Ryan Park	Milton	Valley View Dr	Princes Highway	shared path	Off road	185	6	\$27,750	Shared path through reserve
Murilla Ave	Bawley Point	all	all	signpost		140	6	\$940	2logos, 2 signs, lines*2
Terragong Ave	Bawley Point	Lurnea	Harrington	signpost		116	6	\$844	consultation
The Bulwark to Alaska St along Manyana Beach	Manyana	Link from Manyana	Cunjurong	shared path		500	6	\$75,000	
Tingira Drive	Bawley Point	all	all	signpost		1,000	6	\$5,300	consultation
Walleroy Drive	Dolphin Point	Wyoming	Princes Hwy	signpost		170	6	\$1,060	2logos, 2 signs, lines*2
Lake Conjola Caravan Park	Lake Conjola	front of caravan park		shared path		50	5	\$7,500	
Monk Cres	Bomaderry	Lyndhurst drive	Meroo Road		On/Off road	480	5		Mix of on and off road route
Beach Ride	Myola	Beach St	along Beach front	signpost		2,400	2	\$600	6signs
Revisions to list									
Check all 2005 Shoalhaven Bicycle Strategy routes updating list accordingly.									
Princes Highway	Ulladulla	St Vincent St	16m south	widen footpath	eastern	16	Very High		Issue raised by BUG
St Vincent Street	Ulladulla	Green Street	Ulladulla High School	widen footpath	western	200	Very High		
Green Street	Ulladulla	St Vincent St	Ulladulla Public School	widen footpath	Northern	100	Very High		
Princes Highway	Ulladulla	Green Street	Ulladulla Tourist Information Centre	widen footpath	western	100	Very High		To provide a link to a mid block pedestrian crossing facility and the Ulladulla Harbour Cycleway
Albatross Road	Nowra Hill	Braidwood Rd	HMAS Albatross main entrance	shoulders	On-road	700			
Moss Vale Rd	Kangaroo Valley	Hampden Bridge	Upper River Road	shared path	Eastern	800		\$120,000	D05/975 File 6246 Kangaroo Valley Pathways Action Group
Moss Vale Rd	Kangaroo Valley	Upper River Road	Grahams Road	shared path	eastern	2,000		\$300,000	D05/975 File 6246 Kangaroo Valley Pathways Action Group
Moss Vale Rd	Kangaroo Valley	Nugents Creek Rd	Kangaroo Valley Rd	shared path	Northern	1,600		\$240,000	D05/975 File 6246 Kangaroo Valley Pathways Action Group
Round the Bay Walk	Vincentia	Vincentia Shops	Plantation Point	shared path	Off-road			\$0	Plan of Management?
								\$17,443,520	

Attachment 3 - Adopted 2007/08 Program and Draft 2008/20 Programs

Asset Management Plan - Attachment 3							
Location	Urban Area	From	To	Works Required	Side	Length	Estimated Costs
2007/08 program (\$1,736,125)							
Footpath Forward Investigation & Design							\$5,000
Cycleway Forward Investigation & Design							\$4,000
Cycle Racks							\$3,000
On Road Facilities - signs & lines							\$3,000
Allowance for Community Projects							\$20,000
Murramarang Rd	Bawley point	Malibu Dr	Voyager Cres	shared path			\$130,000
Campbell Pl	Nowra	end of road to pedestrian underpass		Ped Path			\$15,000
Albatross Road	Nowra	McLean Street	Kalandar Street	Ped path	Northern	642	\$105,000
Village Drive	Ulladulla	Budawang Street	North Street	Ped path	Western	602	\$55,000
Kerry Street	Sanctuary Point	Paradise Beach Rd	east of Jean Street	Ped path	Northern		\$100,000
Kerry Street	Sanctuary Point	Anson St	east of Jean Street	Ped path	Northern	850	\$85,000
Gordon Street	Milton	Croobyar Road	Princes Highway	Ped path	Western	161	\$83,000
Park Road	East Nowra	Clipper Road	Holloway Drive	Ped path	Southern	261	\$25,000
River Rd	Sussex Inlet	Elmoos Ave	Chris Creek	Ped path	western	620	\$60,000
Emmett Street	Callala Bay	Shopping Centre	Australia St	Ped path	Northern		\$28,000
White Sands Tourist Park Stage 2	Huskisson			shared path	Eastern		\$48,000
Mitchell Parade	Mollymook	Tallwood Avenue	Donlon Pde north	shared path	eastern	1,100	\$99,250
Lyons Rd	Sussex Inlet	River Rd	Sussex Rd	shared path	eastern		\$60,000
Park Row	Orient Point	Flora St	Orient Point Playing Fields	shared path	Eastern	550	\$96,000
Park Row	Orient Point	Orsova Pde	Tern	shared path	Eastern	380	\$66,000
Park Row	Orient Point	Tern	Flora Street	shared path	Eastern	230	\$40,000
Paradise Beach Rd	Sanctuary Point	Kerry st	Walmer Ave	shared path		180	\$42,000
Greenwell Point Road	Nowra	Rayleigh Drive	Clipper Road	shared path	Southern	494	\$100,000
Lawrence Avenue	Nowra	Plunkett Street	Council carpark	Ped path	Eastern	40	\$16,000
Lackersteen St	Callala Bay	Bay (footbridge)	Emmett St	shared path	Eastern	950	\$180,000
McMahons Road	North Nowra	Judith Drive	Near Radio 2ST	shared path	Northern	450	\$80,000
Emmett Street	Callala Bay	Sports Ground	Chisholme St	shared path	Northern	185	\$44,875
Elizabeth Drive Stage 1	Vincentia	Burton Street	Holden St	shared path	Northern	1,700	\$93,000
Princes Highway	Nowra	Moss St	Skatepark	Ped Path	Western		\$16,000
MacGibbon Parade Stage 1	Old Errol Bay	The Wool Road	McGowen Street	Ped path	Northern	787	\$34,000
							\$636,875
Draft 2008/09 program (\$656,250) - to be reviewed in conjunction with draft 2008/11 Management Plan							
Forward Investigation & Design							\$10,000
On Road Facilities - signs & lines (\$5,000 per annum)							\$5,000
Allowance for Community Projects							\$20,000
The Wool Rd	St Georges Basin	Missing Link near Dean St		shared path	Southern		\$58,000
Bunberra Street	Bomaderry	Tarawal Street	Brinawarr Street	Ped path	Southern	644	\$60,000
Isa Road	Worrigee	Old Southern Road	Mall Rd	Ped path	Northern	318	\$30,000
Princes Highway	Bomaderry	Narang Road	Turley Ave	Ped path	Western	1092	\$100,000
Jacobs Drive	Sussex Inlet	Sandpiper Way	The Moorings	Ped path	Southern	700	\$74,000
Mitchell Parade	Mollymook	Donlan Rd (South)	Donlan Rd (North)	shared path	eastern	400	\$120,000
Princes Highway	Ulladulla	Racecourse Creek	Racecourse Creek	ped bridge	Western	11	\$140,000
Princes Highway	Ulladulla	Kings Point Dr	Pitman Ave	shared path	Western	250	\$50,000

Shoalhaven City Council
Asset Management Plan - Footpaths

Draft 2009/10 program (\$621,547) - to be reviewed in conjunction with draft 2008/11 Management Plan							
Forward Investigation & Design							\$10,000
Allowance for Community Projects							\$10,000
On Road Facilities - signs & lines (\$5,000 per annum)							\$5,000
Albatross Rd/Flinders Rd intersection							\$20,000
Princes Highway	Milton	Retirement Village	Croobyar Street	Ped path		373	\$45,000
Illaroo Road	North Nowra	Philip Drive	Halcot Avenue	Ped path	Northern	703	\$70,000
Princes Highway	Berry	North Street	Albany Rd	Ped path	Northern	900	\$85,000
North Street	Ulladulla	Princes Highway	Jindelara Road	Ped path	Northern	721	\$70,000
Coomea Street	Bomaderry	Birreley Street	Cambewarra Road	Ped path	Eastern	203	\$20,000
Brinwarr Street	Bomaderry	Property No. 46	Tarawara Street	Ped path	Eastern	150	\$16,000
Hillcrest Avenue	East Nowra	John Purcell Maw	Holloway Drive	shared path	Northern	440	\$85,000
Hillcrest Avenue	East Nowra	Holloway Drive	Old Southern Road	shared path	Northern	1008	\$176,000
Nowra Street	Huskisson	Fegen Street	Beach Street	Ped path	Southern	145	\$16,000
Other High Priority Projects for future consideration							
Church Street	Milton	Thomas Street	Princes Highway	Ped path	Western	236	\$25,000
Cambewarra Road	Bomaderry	Primary School	High School	shared path	Northern	612	\$84,700
Cambewarra Road	Bomaderry	Meroo Road	Primary School	shared path	southern	270	\$53,500
Kangaroo Valley Rd	Berry	North Street	Bundewallah Rd	Ped path	Northern		\$100,000
Elizabeth Drive Stage 2	Vincentia	Holden St	Plantation Point	shared path	Northern	1,700	\$350,000
South Street	Ulladulla	Princes Highway	St Vincent Street	Ped path	Northern	224	\$60,000
Barwon Street	Bomaderry	Bunberra Street	Cambewarra Road	Ped path	Western	451	\$45,000
Shoalhaven Street	Nowra	Douglas Street	Junction Street	Ped path	Eastern	665	\$56,000
Deering Street	Ulladulla	Camden Street	St Vincent Street	Ped path	Southern	229	\$20,000
Osborne Street	Nowra	North Street	Hyam Street	Ped path	Eastern	375	\$32,000
Mitchell Parade	Mollymook	Tallwood Avenue	Bannister Head Road	Ped path	Northern	483	\$48,300
Sussex Rd	Sussex Inlet	Lyons rd	foreshore	shared path		230	\$50,000
Lennox Rd	Callala Beach	Greenway	Watts	shared path		305	\$48,800
Quay Rd	Callala Beach	Princess	Callala Beach Rd	shared path		1,300	\$208,000
Greenway Rd	Callala Beach	Callala Beach Rd	Lennox Rd	shared path		640	\$102,400
Jervis Street	Greenwell Point	Greenwell Point Road	School	Ped path	Western	130	\$11,000
Sydney Street	Huskisson	Tomerong Street	Watt Street	Ped path	Western	86	\$8,600
Tomerong Street	Huskisson	Sydney Street	Woollamia Road	Ped path	Southern	230	\$23,000
River Rd	Lake Tabourie	Lyra Dr	Bridge	Ped path		375	\$40,000
Alexandra St	Berry	Station St	Victoria St	Ped path		330	
Wason Street	Milton	Croobyar Road	Charles Street	Ped path	Western	231	\$23,100
Fegen Street	Huskisson	Bowen Street	Nowra Street	Ped path	Eastern	234	\$23,400